

+NOTICE!!

These documents have been scanned!

Do not place un-scanned documents beneath this notice!

Do not remove this notice from this file!

GPO Jacket No. 560-102
Print Order 61540
Rise Business Services, LLC
Job=AZ15 8/2/2019



Box Number= AZ15200



Claim Begin-End: AMC280775-AMC280845

1 Initial Receipt



AZ15200-1

AMC280775-AMC286818

UNITED STATES
DEPARTMENT OF THE INTERIOR
BUREAU OF LAND MANAGEMENT

RECEIPT AND ACCOUNTING ADVICE

No. 2061918 04

Subject: CLAIM MAINTENANCE FEE 1995 (74)

RS/AZ

07/18/94

2 4 13

7,400.00

Applicant:

PHELPS DODGE MINING COMPANY
No. 36, HWY 92
BISBEE, AZ 85603

SAME - CHECK #'s 304-30734 & 304-30755

Remitter:

Assignor:

LEASE MANAGEMENT DATA										<input type="checkbox"/> NEW	<input type="checkbox"/> UPDATE	<input type="checkbox"/> PAYMENT
ORIGINAL SERIAL NO.	ASG.	TYPE	ST.	CTY.	FUND SYMBOL			ACRES/UNITS	RATE			
AMC 312044, ET AL												
AMOUNT	ANV. DATE	EXP. DATE	BILL CYC.	S/C	DISTRICT	NEXT BILL	MISC. DATA	U of M	ACTUAL UNITS			
ASSIGNMENT SERIAL NO.	ASG.	TYPE	ST.	CTY.	FUND SYMBOL			ACRES/UNITS	RATE			
AMOUNT	ANV. DATE	EXP. DATE	BILL CYC.	S/C	DISTRICT	NEXT BILL	MISC. DATA	U of M	ACTUAL UNITS			

APPLY REMITTANCE			
ACTION	FUND SYMBOL	CTY.	AMOUNT
FILING FEE			
RENTAL			
UNEARNED			
REFUND			
TOTAL			
AMOUNT DUE			

Remarks:

BY: _____ DATE: _____

- Lease in Escrow?
- KGS? Of Interest?
- Auto Escalates? Operating Rights?
- Auto Renew? Operator
- Bond Filed?

FOR MMS USE ONLY		
BILLEE NUMBER	FOREST REFUGE	
OCS SECTION CODE		

UNITED STATES
DEPARTMENT OF THE INTERIOR
BUREAU OF LAND MANAGEMENT

RECEIPT AND ACCOUNTING ADVICE

NO. 1417850 02

Subject: MINING CLAIMS (71)
Applicant: PHELPS DODGE CORP
PO BOX 50427
TUCSON, AZ 85703

LR/AZ FEB 24 88 0 12 1 3550
ON Computer 2-26-88ji

Remitter: ~~XXXXXXXXXX~~ PHELPS DODGE CORP
DOUGLAS, AZ 85607

Assignor:

LEASE MANAGEMENT DATA NEW UPDATE PAYMENT

ORIGINAL SERIAL NO.	ASG.	TYPE	ST.	CTY.	FUND SYMBOL	ACRES/UNITS	RATE
AMC 280775 THRU 280845, COCHISE CLAIMS (SEE ATTACHED)							
<i>280775 THRU 280796; AND 280798 THRU 280845</i>							

AMOUNT	ANV. DATE	EXP. DATE	BILL CYC.	S/C	DISTRICT	NEXT BILL	MISC. DATA	U of M	ACTUAL UNITS

ASSIGNMENT SERIAL NO.	ASG.	TYPE	ST.	CTY.	FUND SYMBOL	ACRES/UNITS	RATE

AMOUNT	ANV. DATE	EXP. DATE	BILL CYC.	S/C	DISTRICT	NEXT BILL	MISC. DATA	U of M	ACTUAL UNITS

CMY checked

APPLY REMITTANCE

ACTION	FUND SYMBOL	CTY.	AMOUNT
FILING FEE			
RENTAL			
UNEARNED			
REFUND			<i>5.00</i>
TOTAL			
AMOUNT DUE			

Remarks:
#60, 62, 64, 66, 68, 70
Code 880 SRHE
: All OK in whole or ~~part~~ part + R
VOID 280797 - untimely
Cochise # 36
Refund to Applicant
BY: *Lois J. Carmel* DATE *2-25-88*

Lease in Escrow?
 KGS? Of Interest?
 Auto Escalates? Operating Rights?
 Auto Renew? Operator
Bond Filed?

FOR MMS USE ONLY

BILLEE NUMBER	FOREST REFUGE
OCS SECTION	
CODE	

M

VOUCHER NUMBER	INVOICE NUMBER	PURCHASE ORDER	INVOICE DATE	AMOUNT	DISCOUNT	NET AMOUNT
048012 FILING FEES		FEES	01-29-88	355.00	.00	355.00
		TOTALS	TOTALS	355.00	.00	355.00

SERIAL NUMBER LOG

SERIAL NUMBER	CASE TYPE	2-24-88
		Phelps Dodge Corp.
AMC 280775 280784	384101	Cochise # 1-#6; Cochise # 12-#15
AMC 280785 280832	384101	Cochise # 24-#71
AMC 280833 280837	384101	Cochise # 7A-#11A
AMC 280838 280845	384101	Cochise # 16A - 23A
280797	VOID untimely	Cochise # 36

NOTICE!!

These documents have been scanned!

Do not place un-scanned documents beneath this notice!

Do not remove this notice from this file!

GPO Jacket No. 560-102
Print Order 61540
Rise Business Services, LLC
Job=AZ15 8/2/2019




Box Number= AZ15200



Claim Begin-End: AMC280775-AMC280845

2 Correspondence



AZ15200-1

AMC280775-AMC286818

**NO
DOCUMENTS
FOUND**

NO DOCUMENTS FOUND
NO DOCUMENTS FOUND

NOTICE!!

These documents have been scanned!

Do not place un-scanned documents beneath this notice!

Do not remove this notice from this file!

GPO Jacket No. 560-102
Print Order 61540
Rise Business Services, LLC
Job=AZ15 8/2/2019



Box Number= AZ15200



Claim Begin-End: AMC280775-AMC280845

3 Transfers



AZ15200-1

AMC280775-AMC286818

**NO
DOCUMENTS
FOUND**

NO DOCUMENTS FOUND
NO DOCUMENTS FOUND

NOTICE!!

These documents have been scanned!

Do not place un-scanned documents beneath this notice!

Do not remove this notice from this file!

GPO Jacket No. 560-102
Print Order 61540
Rise Business Services, LLC
Job=AZ15 8/2/2019



Box Number= AZ15200



Claim Begin-End: AMC280775-AMC280845

4 Annual Filings



AZ15200-1

AMC280775-AMC286818



Copper Queen Branch, 36 W. Highway 92, Bisbee, Arizona 85603

312044
344674
280775
286369
282507
78902

June 30, 1999

Bureau of Land Management
Department of Interior
Arizona State Office
Branch of Mining
Law Administration
222 N. Central Ave
Phoenix, Arizona 85004-2203

RECEIVED
BUREAU OF
LAND MANAGEMENT
JUL 12 10 51 AM '99
PHOENIX, ARIZONA

Re: Payment of Annual Maintenance Fee

To Whom It May Concern:

This will serve as notice that Phelps Dodge Mining Company, a division of Phelps Dodge Corporation, whose address for purposes of this filing is No. 36 Highway 92, Bisbee, Arizona, 85603, intends to hold the mining claims and/or mill sites described on Exhibit A attached hereto for the assessment year ending at 12 o'clock, noon, September 1, 2000 by payment of the annual maintenance fee of \$100 per claim or site. Payment of such amount is made herewith for such assessment year for each of the claims and sites the name and BLM serial number of which, and the book and page or index number of recording of the location notice in the official records of Cochise County, Arizona, of which, is set forth on Exhibit A attached hereto and by this reference incorporated herein.


D. N. Sexton, Project Manager

State of Arizona)
)
County of Cochise)

The foregoing instrument was acknowledged before me on June 30, 1999 1999 by D. N. Sexton of PHELPS DODGE MINING COMPANY, a division of Phelps Dodge Corporation, a New York corporation, on behalf of the corporation.


Notary Public

VERIFIED
TK 1-20-00

UNPATENTED MINING CLAIMS AS OF 9/1/99

CLAIM NAME	CLAIM NO.	BLM SERIAL AMC NO.	COCHISE CO. RECORDING NO.	MAINT. FEE
WALDO FRACTION		✓ 312044	910203410	\$100
SHATTUCK FRACTION		✓ 344674	970203136	\$100
COCHISE	1	✓ 280775	880203798	\$100
COCHISE	2	✓ 280776	880203799	\$100
COCHISE	3	✓ 280777	880203800	\$100
COCHISE	4	✓ 280778	880203801	\$100
COCHISE	5	✓ 280779	880203802	\$100
COCHISE	6	✓ 280780	880203803	\$100
COCHISE	7 A	✓ 280833	880203804	\$100
COCHISE	8 A	✓ 280834	880203805	\$100
COCHISE	9 A	✓ 280835	880203806	\$100
COCHISE	10 A	✓ 280836	880203807	\$100
COCHISE	11 A	✓ 280837	880203808	\$100
COCHISE	12	✓ 280781	880203809	\$100
COCHISE	13	✓ 280782	880203810	\$100
COCHISE	14	✓ 280783	880203811	\$100
COCHISE	15	✓ 280784	880203812	\$100
COCHISE	16 A	✓ 280838	880203813	\$100
COCHISE	17 A	✓ 280839	880203814	\$100
COCHISE	18 A	✓ 280840	880203815	\$100
COCHISE	19 A	✓ 280841	880203816	\$100
COCHISE	20 A	✓ 280842	880203817	\$100
COCHISE	21 A	✓ 280843	880203818	\$100
COCHISE	22 A	✓ 280844	880203819	\$100
COCHISE	23 A	✓ 280845	880203820	\$100
COCHISE	24	✓ 280785	880203821	\$100
COCHISE	25	✓ 280786	880203822	\$100
COCHISE	26	✓ 280787	880203823	\$100
COCHISE	27	✓ 280788	880203824	\$100
COCHISE	28	✓ 280789	880203825	\$100
COCHISE	29	✓ 280790	880203826	\$100
COCHISE	30	✓ 280791	880203827	\$100
COCHISE	31	✓ 280792	880203828	\$100
COCHISE	32	✓ 280793	880203829	\$100
COCHISE	33	✓ 280794	880203830	\$100
COCHISE	34	✓ 280795	880203831	\$100
COCHISE	35	✓ 280796	880203832	\$100
COCHISE	36 A	✓ 286369	880406873	\$100
COCHISE	37	✓ 280798	880403834	\$100
COCHISE	38	✓ 280799	880403835	\$100
COCHISE	39	✓ 280800	880403836	\$100
COCHISE	40	✓ 280801	880403837	\$100
COCHISE	41	✓ 280802	880403838	\$100
COCHISE	42	✓ 280803	880403839	\$100
COCHISE	43	✓ 280804	880403840	\$100
COCHISE	44	✓ 280805	880403841	\$100
COCHISE	45	✓ 280806	880403842	\$100
COCHISE	46	✓ 280807	880403843	\$100
COCHISE	47	✓ 280808	880403844	\$100

49 cont

PHOTOGRAPHIC COPY

JUL 12 10 51 AM '99

RECEIVED

ENTERED INTO COMPUTER

7/13/99

UNPATENTED MINING CLAIMS AS OF 9/1/98

CLAIM NAME	CLAIM NO.	BLM SERIAL AMC NO.	COCHISE CO. RECORDING NO.	MAINT. FEE
COCHISE	48	280809 ✓	880403845	\$100
COCHISE	49	280810 ✓	880403846	\$100
COCHISE	50	280811 ✓	880403847	\$100
COCHISE	51	280812 ✓	880403848	\$100
COCHISE	52	280813 ✓	880403849	\$100
COCHISE	53	280814 ✓	880403850	\$100
COCHISE	54	280815 ✓	880403851	\$100
COCHISE	55	280816 ✓	880403852	\$100
COCHISE	56	280817 ✓	880403853	\$100
COCHISE	57	280818 ✓	880403854	\$100
COCHISE	58	280819 ✓	880403855	\$100
COCHISE	59	280820 ✓	880403856	\$100
COCHISE	60	280821 ✓	880403857	\$100
COCHISE	61	280822 ✓	880403858	\$100
COCHISE	62	280823 ✓	880403859	\$100
COCHISE	63	280824 ✓	880403860	\$100
COCHISE	64	280825 ✓	880403861	\$100
COCHISE	65	280826 ✓	880403862	\$100
COCHISE	66	280827 ✓	880403863	\$100
COCHISE	67	280828 ✓	880403864	\$100
COCHISE	68	280829 ✓	880403865	\$100
COCHISE	69	280830 ✓	880403866	\$100
COCHISE	70	280831 ✓	880403867	\$100
COCHISE	71	280832 ✓	880403868	\$100
COCHISE	72	282508 ✓	880406824	\$100
ZELLA A		79732 ✓	DKT. 837 PAGE 174	\$100
TOTAL MAINTENANCE FEE				\$7,500

26 cell

RECEIVED
 BUREAU OF
 LAND MANAGEMENT
 JUL 12 10 51 AM '99
 STATE OF ARIZONA
 PHOENIX, ARIZONA

ENTERED INTO COMPUTER
 7/13/99 *So*

UNITED STATES
DEPARTMENT OF THE INTERIOR
BUREAU OF LAND MANAGEMENT

RECEIPT AND ACCOUNTING ADVICE

NO. 2480435 07

CD/AZ

07/12/99

Subject: CLAIM MAINTENANCE FEE 2000

2 4 13

7,500.00

Applicant:

PHELPS DODGE CORP
COPPER QUEEN BRANCH
36 W HIGHWAY 92
BISBEE AZ 85603

CK 30415575

Remitter:

Assignor:

LEASE MANAGEMENT DATA										
<input type="checkbox"/> NEW <input type="checkbox"/> UPDATE <input type="checkbox"/> PAYMENT										
ORIGINAL SERIAL NO.	ASG.	TYPE	ST.	CTY.	FUND SYMBOL			ACRES/UNITS	RATE	
AMC 312044 ET AL	(75)									
AMOUNT	ANV. DATE	EXP. DATE	BILL CYC.	S/C	DISTRICT	NEXT BILL	MISC. DATA	U of M	ACTUAL UNITS	
ASSIGNMENT SERIAL NO.	ASG.	TYPE	ST.	CTY.	FUND SYMBOL			ACRES/UNITS	RATE	
AMOUNT	ANV. DATE	EXP. DATE	BILL CYC.	S/C	DISTRICT	NEXT BILL	MISC. DATA	U of M	ACTUAL UNITS	
APPLY REMITTANCE										
ACTION	FUND SYMBOL		CTY.	AMOUNT						
FILING FEE										
RENTAL										
UNEARNED										
REFUND										
TOTAL										
AMOUNT DUE										
					Remarks:					
					BY: _____ DATE: _____					
<input type="checkbox"/> Lease in Escrow? <input type="checkbox"/> KGS? <input type="checkbox"/> Auto Escalates? <input type="checkbox"/> Auto Renew?					FOR MMS USE ONLY BILLEE NUMBER _____ FOREST REFUGE _____ OCS SECTION _____ CODE _____					
					Of Interest? Operating Rights? Operator Bond Filed?					



Copper Queen Branch, 36 W. Highway 92, Bisbee, Arizona 85603

10402-
312044-
344674-
286369-
282507-
280775-

June 23, 1998

Bureau of Land Management
Department of Interior
Arizona State Office
Branch of Mining
Law Administration
P. O. Box 16563
Phoenix, Arizona 85011

RECEIVED
BUREAU OF
LAND MANAGEMENT
JUL 14 9 14 AM '98
ARIZONA
STATE OFFICE
PHOENIX, ARIZONA

Re: Payment of Annual Maintenance Fee

To Whom It May Concern:


This will serve as notice that Phelps Dodge Mining Company, a division of Phelps Dodge Corporation, whose address for purposes of this filing is No. 36 Highway 92, Bisbee, Arizona, 85603, intends to hold the mining claims and/or mill sites described on Exhibit A attached hereto for the assessment year ending at 12 o'clock, noon, September 1, 1999 by payment of the annual maintenance fee of \$100 per claim or site. Payment of such amount is made herewith for such assessment year for each of the claims and sites the name and BLM serial number of which, and the book and page or index number of recording of the location notice in the official records of Cochise County, Arizona, of which, is set forth on Exhibit A attached hereto and by this reference incorporated herein.



D. N. Sexton, Project Manager

State of Arizona)
)
County of Cochise)

The foregoing instrument was acknowledged before me on June 29,
1998 by D. N. Sexton of PHELPS DODGE MINING
COMPANY, a division of Phelps Dodge Corporation, a New York corporation, on
behalf of the corporation.



Notary Public

JUL 14 9 15 AM '98

RECEIVED
 BUREAU OF
 LAND MANAGEMENT

UNPATENTED MINING CLAIMS AS OF 9/1/98

CLAIM NAME	CLAIM NO.	BLM SERIAL AMC NO.	COCHISE CO. RECORDING NO.	MAINT. FEE
WALDO FRACTION		312044	910203410	\$100
SHATTUCK FRACTION		344674	970203136	\$100
COCHISE	1	280775	880203798	\$100
COCHISE	2	280776	880203799	\$100
COCHISE	3	280777	880203800	\$100
COCHISE	4	280778	880203801	\$100
COCHISE	5	280779	880203802	\$100
COCHISE	6	280780	880203803	\$100
COCHISE	7 A	280833	880203804	\$100
COCHISE	8 A	280834	880203805	\$100
COCHISE	9 A	280835	880203806	\$100
COCHISE	10 A	280836	880203807	\$100
COCHISE	11 A	280837	880203808	\$100
COCHISE	12	280781	880203809	\$100
COCHISE	13	280782	880203810	\$100
COCHISE	14	280783	880203811	\$100
COCHISE	15	280784	880203812	\$100
COCHISE	16 A	280838	880203813	\$100
COCHISE	17 A	280839	880203814	\$100
COCHISE	18 A	280840	880203815	\$100
COCHISE	19 A	280841	880203816	\$100
COCHISE	20 A	280842	880203817	\$100
COCHISE	21 A	280843	880203818	\$100
COCHISE	22 A	280844	880203819	\$100
COCHISE	23 A	280845	880203820	\$100
COCHISE	24	280785	880203821	\$100
COCHISE	25	280786	880203822	\$100
COCHISE	26	280787	880203823	\$100
COCHISE	27	280788	880203824	\$100
COCHISE	28	280789	880203825	\$100
COCHISE	29	280790	880203826	\$100
COCHISE	30	280791	880203827	\$100
COCHISE	31	280792	880203828	\$100
COCHISE	32	280793	880203829	\$100
COCHISE	33	280794	880203830	\$100
COCHISE	34	280795	880203831	\$100
COCHISE	35	280796	880203832	\$100
COCHISE	36 A	286369	880406823	\$100
COCHISE	37	280798	880403834	\$100
COCHISE	38	280799	880403835	\$100
COCHISE	39	280800	880403836	\$100
COCHISE	40	280801	880403837	\$100
COCHISE	41	280802	880403838	\$100
COCHISE	42	280803	880403839	\$100
COCHISE	43	280804	880403840	\$100
COCHISE	44	280805	880403841	\$100
COCHISE	45	280806	880403842	\$100
COCHISE	46	280807	880403843	\$100
COCHISE	47	280808	880403844	\$100

ENTERED INTO COMPUTER

AB 7/14/98

VERIFIED

JUL 15 1998

49

UNPATENTED MINING CLAIMS AS OF 9/1/98

CLAIM NAME	CLAIM NO.	BLM SERIAL AMC NO.	COCHISE CO. RECORDING NO.	MAINT. FEE
COCHISE	48	280809	880403845	\$100
COCHISE	49	280810	880403846	\$100
COCHISE	50	280811	880403847	\$100
COCHISE	51	280812	880403848	\$100
COCHISE	52	280813	880403849	\$100
COCHISE	53	280814	880403850	\$100
COCHISE	54	280815	880403851	\$100
COCHISE	55	280816	880403852	\$100
COCHISE	56	280817	880403853	\$100
COCHISE	57	280818	880403854	\$100
COCHISE	58	280819	880403855	\$100
COCHISE	59	280820	880403856	\$100
COCHISE	60	280821	880403857	\$100
COCHISE	61	280822	880403858	\$100
COCHISE	62	280823	880403859	\$100
COCHISE	63	280824	880403860	\$100
COCHISE	64	280825	880403861	\$100
COCHISE	65	280826	880403862	\$100
COCHISE	66	280827	880403863	\$100
COCHISE	67	280828	880403864	\$100
COCHISE	68	280829	880403865	\$100
COCHISE	69	280830	880403866	\$100
COCHISE	70	280831	880403867	\$100
COCHISE	71	280832	880403868	\$100
COCHISE	72	282508	880406824	\$100
ZELLA A		79732	DKT. 837 PAGE 174	\$100
TOTAL MAINTENANCE FEE				\$7,500

ENTERED INTO COMPUTER

VERIFIED

JUL 15 1998

ARIZONA
STATE OFFICE
PHOENIX, ARIZONA

JUL 14 9 15 AM '98

RECEIVED
BUREAU OF
LAND MANAGEMENT

28

01-000-02214564

PHELPS DODGE

30413875

VOUCHER NUMBER	INVOICE NUMBER	PURCHASE ORDER	INVOICE DATE	AMOUNT	DISCOUNT	NET AMOUNT
04F118 ASSESSMENT FEE			06-25-98	7,500.00	.00	7,500.00
		TOTALS		7,500.00	.00	7,500.00

ARIZONA
STATE OFFICE
PHOENIX, ARIZONA

RECEIVED
BUREAU OF
LAND MANAGEMENT
JUL 14 9 14 AM '98



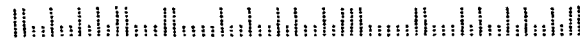
Copper Queen Branch
36 W. Highway 92, Bisbee, Arizona 85603



RECEIVED
BUREAU OF
LAND MANAGEMENT
JUL 14 5 15 AM '98
ARIZONA
STATE OFFICE
PHOENIX ARIZONA

BUREAU OF LAND MANAGEMENT
DEPT OF INTERIOR
AZ STATE OFFICE
BRANCH OF MINING
LAW ADMINISTRATION
222 N CENTRAL AVE
PHOENIX AZ 85004-2203

85004-2203 03



UNITED STATES
DEPARTMENT OF THE INTERIOR
BUREAU OF LAND MANAGEMENT

RECEIPT AND ACCOUNTING ADVICE

No. 2389058

LM/AZ

07/14/98

Subject: CLAIM MAINTENANCE FEE 1999 (75)

2 2 13

7,500.00

Applicant:

PHELPS DODGE CORPORATION
COPPER QUEEN BRANCH
36 W HIGHWAY 92
BISBEE AZ 85603

PHELPS DODGE CORPORATION
CA 30413875

Remitter:

Assignor:

LEASE MANAGEMENT DATA										
<input type="checkbox"/> NEW <input type="checkbox"/> UPDATE <input type="checkbox"/> PAYMENT										
ORIGINAL SERIAL NO.	ASG.	TYPE	ST.	CTY.	FUND SYMBOL			ACRES/UNITS	RATE	
AME 312044										
AMOUNT	ANV. DATE	EXP. DATE	BILL CYC.	S/C	DISTRICT	NEXT BILL	MISC. DATA	U of M	ACTUAL UNITS	
ASSIGNMENT SERIAL NO.	ASG.	TYPE	ST.	CTY.	FUND SYMBOL			ACRES/UNITS	RATE	
AMOUNT	ANV. DATE	EXP. DATE	BILL CYC.	S/C	DISTRICT	NEXT BILL	MISC. DATA	U of M	ACTUAL UNITS	

APPLY REMITTANCE			
ACTION	FUND SYMBOL	CTY.	AMOUNT
FILING FEE			
RENTAL			
UNEARNED			
REFUND			
TOTAL			
AMOUNT DUE			

Remarks:

BY:

DATE:

Lease in Escrow?
 KGS? Of Interest?
 Auto Escalates? Operating Rights?
 Auto Renew? Operator
 Bond Filed?

FOR MMS USE ONLY		
BILLEE	FOREST REFUGE	
NUMBER		
OCS SECTION		
CODE		

PHELPS DODGE CORPORATION
 COPPER QUEEN BRANCH
 BISBEE, ARIZONA

EXHIBIT A

Amc 312044
 344674
 280775
 286309
 282507
 78902
 EPS

UNPATENTED MINING CLAIMS AS OF 9/1/97

CLAIM NAME	CLAIM NO.	BLM SERIAL AMC NO.	COCHISE CO. RECORDING NO.	MAINT. FEE
WALDO FRACTION		312044 ✓	910203410	\$100
SHATTUCK FRAC.		344674 ✓	970203136	\$100
COCHISE	1	280775	880203798	\$100
COCHISE	2	280776	880203799	\$100
COCHISE	3	280777	880203800	\$100
COCHISE	4	280778	880203801	\$100
COCHISE	5	280779	880203802	\$100
COCHISE	6	280780	880203803	\$100
COCHISE	7 A	280833	880203804	\$100
COCHISE	8 A	280834	880203805	\$100
COCHISE	9 A	280835	880203806	\$100
COCHISE	10 A	280836	880203807	\$100
COCHISE	11 A	280837	880203808	\$100
COCHISE	12	280781	880203809	\$100
COCHISE	13	280782	880203810	\$100
COCHISE	14	280783	880203811	\$100
COCHISE	15	280784	880203812	\$100
COCHISE	16 A	280838	880203813	\$100
COCHISE	17 A	280839	880203814	\$100
COCHISE	18 A	280840	880203815	\$100
COCHISE	19 A	280841	880203816	\$100
COCHISE	20 A	280842	880203817	\$100
COCHISE	21 A	280843	880203818	\$100
COCHISE	22 A	280844	880203819	\$100
COCHISE	23 A	280845	880203820	\$100
COCHISE	24	280785	880203821	\$100
COCHISE	25	280786	880203822	\$100
COCHISE	26	280787	880203823	\$100
COCHISE	27	280788	880203824	\$100
COCHISE	28	280789	880203825	\$100
COCHISE	29	280790	880203826	\$100
COCHISE	30	280791	880203827	\$100
COCHISE	31	280792	880203828	\$100
COCHISE	32	280793	880203829	\$100
COC-HISE	33	280794	880203830	\$100
COCHISE	34	280795	880203831	\$100
COCHISE	35	280796	880203832	\$100
COCHISE	36 A	286369	880406823	\$100
COCHISE	37	280798	880403834	\$100
COCHISE	38	280799	880403835	\$100
COCHISE	39	280800	880403836	\$100
COCHISE	40	280801	880403837	\$100
COCHISE	41	280802	880403838	\$100
COCHISE	42	280803	880403839	\$100
COCHISE	43	280804	880403840	\$100
COCHISE	44	280805	880403841	\$100
COCHISE	45	280806	880403842	\$100
COCHISE	46	280807	880403843	\$100
COCHISE	47	280808	880403844	\$100

ARIZONA STATE OFFICE
 PHOENIX, ARIZONA

SEP 31 AM 97

RECEIVED
 BUREAU OF
 LAND MANAGEMENT

8/22/97
 ENTERED IN COMPUTER

50
 AMS

UNPATENTED MINING CLAIMS AS OF 9/1/97

CLAIM NAME	CLAIM NO.	BLM SERIAL AMC NO.	COCHISE CO. RECORDING NO.	MAINT. FEE
COCHISE	48	280809	880403845	\$100
COCHISE	49	280810	880403846	\$100
COCHISE	50	280811	880403847	\$100
COCHISE	51	280812	880403848	\$100
COCHISE	52	280813	880403849	\$100
COCHISE	53	280814	880403850	\$100
COCHISE	54	280815	880403851	\$100
COCHISE	55	280816	880403852	\$100
COCHISE	56	280817	880403853	\$100
COCHISE	57	280818	880403854	\$100
COCHISE	58	280819	880403855	\$100
COCHISE	59	280820	880403856	\$100
COCHISE	60	280821	880403857	\$100
COCHISE	61	280822	880403858	\$100
COCHISE	62	280823	880403859	\$100
COCHISE	63	280824	880403860	\$100
COCHISE	64	280825	880403861	\$100
COCHISE	65	280826	880403862	\$100
COCHISE	66	280827	880403863	\$100
COCHISE	67	280828	880403864	\$100
COCHISE	68	280829	880403865	\$100
COCHISE	69	280830	880403866	\$100
COCHISE	70	280831	880403867	\$100
COCHISE	71	280832	880403868	\$100
COCHISE	72	282508	880406824	\$100
ZELLA A		79732	DKT. 837 PAGE 174	\$100
TOTAL MAINTENANCE FEE				\$7,500

25
 JMS



Copper Queen Branch, 36 W. Highway 92, Bisbee, AZ 85603

July 17, 1997

Bureau of Land Management
Department of Interior
Arizona State Office
Branch of Mining
Law Administration
P. O. Box 16563
Phoenix, Arizona 85011

RECEIVED
BUREAU OF
LAND MANAGEMENT
JUL 29 9 31 AM '97
ARIZONA
STATE OFFICE
PHOENIX, ARIZONA

Re: Payment of Annual Maintenance Fee

To Whom It May Concern:

This will serve as notice that Phelps Dodge Mining Company, a division of Phelps Dodge Corporation, whose address for purposes of this filing is No. 36 Highway 92, Bisbee, Arizona, 85603, intends to hold the mining claims and/or mill sites described on Exhibit A attached hereto for the assessment year ending at 12 o'clock, noon, September 1, 1998 by payment of the annual maintenance fee of \$100 per claim or site. Payment of such amount is made herewith for such assessment year for each of the claims and sites the name and BLM serial number of which, and the book and page or index number of recording of the location notice in the official records of Cochise County, Arizona, of which, is set forth on Exhibit A attached hereto and by this reference incorporated herein.

J. H. Zamar, Area Superintendent

State of Arizona)
)
County of Cochise)

The foregoing instrument was acknowledged before me on July 17,
1997 by J. H. Zamar of PHELPS DODGE MINING
COMPANY, a division of Phelps Dodge Corporation, a New York corporation, on
behalf of the corporation.

Notary Public

My Commission Expires:
April 9, 1999

UNITED STATES
DEPARTMENT OF THE INTERIOR
BUREAU OF LAND MANAGEMENT

RECEIPT AND ACCOUNTING ADVICE

No. 2315099

TC/AZ

07/29/97

Subject: CLAIM MAINTENANCE FEE 1996 - 75

2 13 13

7,500.00

Applicant:

PHELPS DODGE
COPPER QUEEN BRANCH
36 W HIGHWAY 92
BIGBEE AZ 85603

CK 30412534

Remitter:

Assignor:

LEASE MANAGEMENT DATA										
<input type="checkbox"/> NEW <input type="checkbox"/> UPDATE <input type="checkbox"/> PAYMENT										
ORIGINAL SERIAL NO.	ASG.	TYPE	ST.	CTY.	FUND SYMBOL			ACRES/UNITS	RATE	
312044, ET AL										
AMOUNT	ANV. DATE	EXP. DATE	BILL CYC.	S/C	DISTRICT	NEXT BILL	MISC. DATA	U of M	ACTUAL UNITS	
ASSIGNMENT SERIAL NO.	ASG.	TYPE	ST.	CTY.	FUND SYMBOL			ACRES/UNITS	RATE	
AMOUNT	ANV. DATE	EXP. DATE	BILL CYC.	S/C	DISTRICT	NEXT BILL	MISC. DATA	U of M	ACTUAL UNITS	

APPLY REMITTANCE			
ACTION	FUND SYMBOL	CTY.	AMOUNT
FILING FEE			
RENTAL			
UNEARNED			
REFUND			
TOTAL			
AMOUNT DUE			

Remarks:

BY: _____ DATE: _____

Lease in Escrow?
 KGS?
 Auto Escalates?
 Auto Renew?

Of Interest?
 Operating Rights?
 Operator
 Bond Filed?

FOR MMS USE ONLY

BILLEE	FOREST REFUGE
NUMBER	
OCS SECTION	
CODE	



Copper Queen Branch, 36 W. Highway 92, Bisbee, Arizona 85603

78902
280775
282507
286369
312044
SR

July 10, 1996

Bureau of Land Management
Department of Interior
Arizona State Office
Branch of Mining
Law Administration
P. O. Box 16563
Phoenix, Arizona 85011

RECEIVED
BUREAU OF
LAND MANAGEMENT
JUL 11 9 52 AM '96
ARIZONA
STATE OFFICE
PHOENIX, ARIZONA

Re: Payment of Annual Maintenance Fee

To Whom It May Concern:

This will serve as notice that Phelps Dodge Mining Company, a division of Phelps Dodge Corporation, whose address for purposes of this filing is No. 36 Highway 92, Bisbee, Arizona, 85603, intends to hold the mining claims and/or mill sites described on Exhibit A attached hereto for the assessment year ending at 12 o'clock, noon, September 1, 1997 by payment of the annual maintenance fee of \$100 per claim or site. Payment of such amount is made herewith for such assessment year for each of the claims and sites the name and BLM serial number of which, and the book and page or index number of recording of the location notice in the official records of Cochise County, Arizona, of which, is set forth on Exhibit A attached hereto and by this reference incorporated herein.

J. H. Zamar

J. H. Zamar, Area Superintendent

State of Arizona)
)
County of Cochise)

The foregoing instrument was acknowledged before me on July 10,
1996 by J. H. ZAMAR of PHELPS DODGE MINING
COMPANY, a division of Phelps Dodge Corporation, a New York corporation, on
behalf of the corporation.

Carolyn D. Freeman
Notary Public

*My Commission Expires
April 9, 1999*

ENTERED IN COMPUTER

7/29/96

PHIELPS DODGE CORPORATION
 COPPER QUEEN BRANCH
 BISBEE, ARIZONA

EXHIBIT A

UNPATENTED MINING CLAIMS AS OF 9/1/96

CLAIM NAME	CLAIM NO.	BLM SERIAL AMC NO.	COCHISE CO. RECORDING NO.	MAINT. FEE
WALDO FRACTION		312044	910203410	\$100
COCHISE	1	280775	880203798	\$100
COCHISE	2	280776	880203799	\$100
COCHISE	3	280777	880203800	\$100
COCHISE	4	280778	880203801	\$100
COCHISE	5	280779	880203802	\$100
COCHISE	6	280780	880203803	\$100
COCHISE	7 A	280833	880203804	\$100
COCHISE	8 A	280834	880203805	\$100
COCHISE	9 A	280835	880203806	\$100
COCHISE	10 A	280836	880203807	\$100
COCHISE	11 A	280837	880203808	\$100
COCHISE	12	280781	880203809	\$100
COCHISE	13	280782	880203810	\$100
COCHISE	14	280783	880203811	\$100
COCHISE	15	280784	880203812	\$100
COCHISE	16 A	280838	880203813	\$100
COCHISE	17 A	280839	880203814	\$100
COCHISE	18 A	280840	880203815	\$100
COCHISE	19 A	280841	880203816	\$100
COCHISE	20 A	280842	880203817	\$100
COCHISE	21 A	280843	880203818	\$100
COCHISE	22 A	280844	880203819	\$100
COCHISE	23 A	280845	880203820	\$100
COCHISE	24	280785	880203821	\$100
COCHISE	25	280786	880203822	\$100
COCHISE	26	280787	880203823	\$100
COCHISE	27	280788	880203824	\$100
COCHISE	28	280789	880203825	\$100
COCHISE	29	280790	880203826	\$100
COCHISE	30	280791	880203827	\$100
COCHISE	31	280792	880203828	\$100
COCHISE	32	280793	880203829	\$100
COCHISE	33	280794	880203830	\$100
COCHISE	34	280795	880203831	\$100
COCHISE	35	280796	880203832	\$100
COCHISE	36 A	286369	880406823	\$100
COCHISE	37	280798	880403834	\$100
COCHISE	38	280799	880403835	\$100
COCHISE	39	280800	880403836	\$100
COCHISE	40	280801	880403837	\$100
COCHISE	41	280802	880403838	\$100
COCHISE	42	280803	880403839	\$100
COCHISE	43	280804	880403840	\$100
COCHISE	44	280805	880403841	\$100
COCHISE	45	280806	880403842	\$100
COCHISE	46	280807	880403843	\$100
COCHISE	47	280808	880403844	\$100
COCHISE	48	280809	880403845	\$100
COCHISE	49	280810	880403846	\$100
COCHISE	50	280811	880403847	\$100
COCHISE	51	280812	880403848	\$100
COCHISE	52	280813	880403849	\$100
COCHISE	53	280814	880403850	\$100
COCHISE	54	280815	880403851	\$100
COCHISE	55	280816	880403852	\$100
COCHISE	56	280817	880403853	\$100
COCHISE	57	280818	880403854	\$100
COCHISE	58	280819	880403855	\$100
COCHISE	59	280820	880403856	\$100
COCHISE	60	280821	880403857	\$100
COCHISE	61	280822	880403858	\$100
COCHISE	62	280823	880403859	\$100
COCHISE	63	280824	880403860	\$100
COCHISE	64	280825	880403861	\$100
COCHISE	65	280826	880403862	\$100
COCHISE	66	280827	880403863	\$100
COCHISE	67	280828	880403864	\$100
COCHISE	68	280829	880403865	\$100
COCHISE	69	280830	880403866	\$100
COCHISE	70	280831	880403867	\$100
COCHISE	71	280832	880403868	\$100
COCHISE	72	282508	880406824	\$100
ZELLA	-	79732		

DKT. 837 PAGE 174

TOTAL MAINTENANCE FEE

\$7,400

ENTERED IN COMPUTER

LOM 7/29/96

74
 Bob

RECEIVED
BUREAU OF
LAND-MANAGEMENT

JUL 11 9 52 AM '96

ARIZONA
STATE OFFICE
PHOENIX, ARIZONA

UNITED STATES
DEPARTMENT OF THE INTERIOR
BUREAU OF LAND MANAGEMENT

RECEIPT AND ACCOUNTING ADVICE

NO. 2228157

BF/AZ

07/11/96

Subject: CLAIM MAINTENANCE FEE 1997 (74)

2 7 13

7,400.00

Applicant:

PHELPS DODGE CORP
COPPER QUEEN BRANCH
36 W. HIGHWAY 92
BISBEE, AZ 85603

Remitter: SAME - CK #304-10785

Assignor:

LEASE MANAGEMENT DATA NEW UPDATE PAYMENT

ORIGINAL SERIAL NO.	ASG.	TYPE	ST.	CTY.	FUND SYMBOL	ACRES/UNITS	RATE
AMC 312044, ET AL							

AMOUNT	ANV. DATE	EXP. DATE	BILL CYC.	S/C	DISTRICT	NEXT BILL	MISC. DATA	U of M	ACTUAL UNITS

ASSIGNMENT SERIAL NO.	ASG.	TYPE	ST.	CTY.	FUND SYMBOL	ACRES/UNITS	RATE

AMOUNT	ANV. DATE	EXP. DATE	BILL CYC.	S/C	DISTRICT	NEXT BILL	MISC. DATA	U of M	ACTUAL UNITS

APPLY REMITTANCE				Remarks:
ACTION	FUND SYMBOL	CTY.	AMOUNT	
FILING FEE				312044 1
RENTAL				280775-280780 6
				280833-280837 5
				280781-280784 4
UNEARNED				280838-280845 8
				280785-280796 12
REFUND				286369 1
TOTAL				280798-280832 35
AMOUNT DUE				282508 1
				79732 1
				74 DATE:

Lease in Escrow?
 KGS?
 Auto Escalates?
 Auto Renew?

Of Interest?
 Operating Rights?
 Operator
 Bond Filed?

FOR MMS USE ONLY

BILLEE	FOREST REFUGE
NUMBER	
OCS SECTION	
CODE	

78902
280775
292507
286369
312044



Copper Queen Branch, 36 W. Highway 92, Bisbee, Arizona 85603

August 7, 1995

Bureau of Land Management
Department of Interior
Arizona State Office
Branch of Mining
Law Administration
P. O. Box 16563
Phoenix, Arizona 85011

RECEIVED
BLM ARIZONA STATE OFFICE
Aug 8 '95
9:00 A.M.
PHOENIX, ARIZONA

Re: Payment of Annual Maintenance Fee

Gentlemen:


This will serve as notice that Phelps Dodge Mining Company, a division of Phelps Dodge Corporation, whose address for purposes of this filing is No. 36 Highway 92, Bisbee, Arizona, 85603, intends to hold the mining claims and/or mill sites described on Exhibit A attached hereto for the assessment year ending at 12 o'clock, noon, September 1, 1996 by payment of the annual maintenance fee of \$100 per claim or site. Payment of such amount is made herewith for such assessment year for each of the claims and sites the name and BLM serial number of which, and the book and page or index number of recording of the location notice in the official records of Cochise County, Arizona, of which, is set forth on Exhibit A attached hereto and by this reference incorporated herein.

J. H. Zamar

J. H. Zamar, Area Superintendent

State of Arizona)
)
County of Cochise)

The foregoing instrument was acknowledged before me on August 7, 1995 by J. H. Zamar of PHELPS DODGE MINING COMPANY, a division of Phelps Dodge Corporation, a New York corporation, on behalf of the corporation.



Carolyn R. Freeman
Notary Public

PHELPS DODGE CORPORATION
 COPPER QUEEN BRANCH
 BISBEE, ARIZONA

EXHIBIT

9:00 A.M.
 PHOENIX, ARIZONA

AUG. 8 '95

RECEIVED
 BLM AZ STATE OFFICE

UNPATENTED MINING CLAIMS AS OF 09/01/95

CLAIM NAME	CLAIM NO.	BLM SERIAL AMC NO.	COCHISE CO. RECORDING NO.	MAINT. FEE
WALDO FRACTION		312044	910203410	\$100
COCHISE	1	280775	880203798	\$100
COCHISE	2	280776	880203799	\$100
COCHISE	3	280777	880203800	\$100
COCHISE	4	280778	880203801	\$100
COCHISE	5	280779	880203802	\$100
COCHISE	6	280780	880203803	\$100
COCHISE	7 A	280833	880203804	\$100
COCHISE	8 A	280834	880203805	\$100
COCHISE	9 A	280835	880203806	\$100
COCHISE	10 A	280836	880203807	\$100
COCHISE	11 A	280837	880203808	\$100
COCHISE	12	280781	880203809	\$100
COCHISE	13	280782	880203810	\$100
COCHISE	14	280783	880203811	\$100
COCHISE	15	280784	880203812	\$100
COCHISE	16 A	280838	880203813	\$100
COCHISE	17 A	280839	880203814	\$100
COCHISE	18 A	280840	880203815	\$100
COCHISE	19 A	280841	880203816	\$100
COCHISE	20 A	280842	880203817	\$100
COCHISE	21 A	280843	880203818	\$100
COCHISE	22 A	280844	880203819	\$100
COCHISE	23 A	280845	880203820	\$100
COCHISE	24	280785	880203821	\$100
COCHISE	25	280786	880203822	\$100
COCHISE	26	280787	880203823	\$100
COCHISE	27	280788	880203824	\$100
COCHISE	28	280789	880203825	\$100
COCHISE	29	280790	880203826	\$100
COCHISE	30	280791	880203827	\$100
COCHISE	31	280792	880203828	\$100
COCHISE	32	280793	880203829	\$100
COCHISE	33	280794	880203830	\$100
COCHISE	34	280795	880203831	\$100
COCHISE	35	280796	880203832	\$100
COCHISE	36 A	286369	880406823	\$100
COCHISE	37	280798	880403834	\$100
COCHISE	38	280799	880403835	\$100
COCHISE	39	280800	880403836	\$100
COCHISE	40	280801	880403837	\$100
COCHISE	41	280802	880403838	\$100
COCHISE	42	280803	880403839	\$100
COCHISE	43	280804	880403840	\$100
COCHISE	44	280805	880403841	\$100
COCHISE	45	280806	880403842	\$100
COCHISE	46	280807	880403843	\$100
COCHISE	47	280808	880403844	\$100
COCHISE	48	280809	880403845	\$100
COCHISE	49	280810	880403846	\$100
COCHISE	50	280811	880403847	\$100
COCHISE	51	280812	880403848	\$100
COCHISE	52	280813	880403849	\$100
COCHISE	53	280814	880403850	\$100
COCHISE	54	280815	880403851	\$100
COCHISE	55	280816	880403852	\$100
COCHISE	56	280817	880403853	\$100
COCHISE	57	280818	880403854	\$100
COCHISE	58	280819	880403855	\$100
COCHISE	59	280820	880403856	\$100
COCHISE	60	280821	880403857	\$100
COCHISE	61	280822	880403858	\$100
COCHISE	62	280823	880403859	\$100
COCHISE	63	280824	880403860	\$100
COCHISE	64	280825	880403861	\$100
COCHISE	65	280826	880403862	\$100
COCHISE	66	280827	880403863	\$100
COCHISE	67	280828	880403864	\$100
COCHISE	68	280829	880403865	\$100
COCHISE	69	280830	880403866	\$100
COCHISE	70	280831	880403867	\$100
COCHISE	71	280832	880403868	\$100
COCHISE	72	282508	880406824	\$100
ZELLA A		79732	DKT.837 PAGE174	\$100

JB AUG 17 1995
 ENTERED IN COMPUTER

TOTAL MAINTENANCE FEE	\$7,400
-----------------------	---------

96 maintenance fee (74) 10

VOUCHER NUMBER	INVOICE NUMBER	PURCHASE ORDER	INVOICE DATE	AMOUNT	DISCOUNT	NET AMOUNT
			8-1-95	\$7,400.00		\$7,400.00
			TOTALS	\$7,400.00		\$7,400.00

RECEIVED
 B.L.M. AZ STATE OFFICE
AUG 8 '95
 9:00 A.M.
 PHOENIX, ARIZONA

PHELPS DODGE CORPORATION
 BISBEE, ARIZONA 85807

PLEASE DETACH BEFORE DEPOSITING

Form 1370-4
(March 1984)

UNITED STATES
DEPARTMENT OF THE INTERIOR
BUREAU OF LAND MANAGEMENT

RECEIPT AND ACCOUNTING ADVICE

NO. 2147428 04

WG/AZ

08/08/95

Subject: CLAIM MAINTENANCE FEE 1996 (74)

2 25 13

7,400.00

Applicant:

PHELPS DODGE CORP.
COPPER QUEEN BRANCH
36 W HIGHWAY 92
BISBEE AZ. 85603

SAME CK. # 304-32010

Remitter:

Assignor:

LEASE MANAGEMENT DATA										
<input type="checkbox"/> NEW <input type="checkbox"/> UPDATE <input type="checkbox"/> PAYMENT										
ORIGINAL SERIAL NO.	ASG.	TYPE	ST.	CTY.	FUND SYMBOL			ACRES/UNITS	RATE	
AMC 312044, ET AL										
AMOUNT	ANV. DATE	EXP. DATE	BILL CYC.	S/C	DISTRICT	NEXT BILL	MISC. DATA	U of M	ACTUAL UNITS	
ASSIGNMENT SERIAL NO.	ASG.	TYPE	ST.	CTY.	FUND SYMBOL			ACRES/UNITS	RATE	
AMOUNT	ANV. DATE	EXP. DATE	BILL CYC.	S/C	DISTRICT	NEXT BILL	MISC. DATA	U of M	ACTUAL UNITS	

APPLY REMITTANCE			
ACTION	FUND SYMBOL	CTY.	AMOUNT
FILING FEE			
RENTAL			
UNEARNED			
REFUND			
TOTAL			
AMOUNT DUE			

Remarks: 79732
AMC 280775-784
312044
280833-837
280838-845
280785-796
286369
280798-832
282508

BY: _____ DATE: _____

Lease in Escrow?
 KGS?
 Auto Escalates?
 Auto Renew?

Of Interest?
 Operating Rights?
 Operator
 Bond Filed?

FOR MMS USE ONLY		
BILLEE	NUMBER	FOREST REFUGE
OCS SECTION		
CODE		



Copper Queen Branch Highway 92, Bisbee, Arizona 85603

280975

August 19, 1994

File
JH

Mr. Jim Hutchison
Bureau of Land Management
Department of Interior
Arizona State Office
Branch of Mining
Law Administration
P. O. Box 16563
Phoenix, Arizona 85011

RECEIVED
BLM AZ STATE OFFICE
SEP 16 '94
9:00 A.M.
PHOENIX, ARIZONA

Re: Payment of Annual Maintenance Fee

Dear Mr. Hutchison:

By notice dated July 11, 1994, Phelps Dodge Mining Company, a division of Phelps Dodge Corporation, whose address for this purpose No. 36 Highway 92, Bisbee, Arizona 85603, made payment of the annual maintenance fee for the assessment year ending September 1, 1995 for the Waldo Fraction, AMC 312044, et al, mining claims, for which it received Receipt and Accounting Advice No. 2061918.

The notice incorrectly stated the names of the mining claims, although BLM serial numbers were correct. This notice will serve to amend the designation of the claim names as follows:

<u>Incorrect Claim Name</u>	<u>Correct Claim Name</u>	<u>BLM Serial Number</u>
Cochise 7 thru 11	Cochise 7A thru 11A	280833-280837
Cochise 15 thru 23	Cochise 16A thru 23A	280838-280845
Cochise 36	Cochise 36A	286369

Please correct your records, accordingly.

Yours very truly,

PHELPS DODGE MINING COMPANY, a
division of Phelps Dodge Corporation

By J. H. Zamar
J. H. Zamar
Area Superintendent

Enclosures

State of Arizona
County of Cochise

The foregoing instrument was acknowledged before me on August 19, 1994, by J. H. Zamar, Area Superintendent, Copper Queen Branch of PHELPS DODGE MINING COMPANY, a division of Phelps Dodge Corporation, a New York corporation, on behalf of the corporation.

Marguerite R. Askins
Notary Public

My Commission Expires Jan. 2, 1997



9:00 A.M.
PHOENIX, ARIZONA

SEP 16 '94

RECEIVED
B.L.M. AZ STATE OFFICE

PHELPS DODGE CORPORATION
 COPPER QUEEN BRANCH
 BISBEE, ARIZONA

RECEIVED
 BLM AZ OFFICE

Aug 18 '94

Corrected
 EXHIBIT A

78902
 280775
 282507
 286369
 312044
 70

UNPATENTED MINING CLAIMS AS OF 09/01/94

CLAIM NAME	CLAIM NO.	BLM SERIAL NO.	COCHISE CO. RECORDING NO.	MAINT. FEE
WALDO FRACTION		312044	910203410	\$100
COCHISE	1	280775	880203798	\$100
COCHISE	2	280776	880203799	\$100
COCHISE	3	280777	880203800	\$100
COCHISE	4	280778	880203801	\$100
COCHISE	5	280779	880203802	\$100
COCHISE	6	280780	880203803	\$100
COCHISE	7 A	280833	880203804	\$100
COCHISE	8 A	280834	880203805	\$100
COCHISE	9 A	280835	880203806	\$100
COCHISE	10 A	280836	880203807	\$100
COCHISE	11 A	280837	880203808	\$100
COCHISE	12	280781	880203809	\$100
COCHISE	13	280782	880203810	\$100
COCHISE	14	280783	880203811	\$100
COCHISE	15	280784	880203812	\$100
COCHISE	16 A	280838	880203813	\$100
COCHISE	17 A	280839	880203814	\$100
COCHISE	18 A	280840	880203815	\$100
COCHISE	19 A	280841	880203816	\$100
COCHISE	20 A	280842	880203817	\$100
COCHISE	21 A	280843	880203818	\$100
COCHISE	22 A	280844	880203819	\$100
COCHISE	23 A	280845	880203820	\$100
COCHISE	24	280785	880203821	\$100
COCHISE	25	280786	880203822	\$100
COCHISE	26	280787	880203823	\$100
COCHISE	27	280788	880203824	\$100
COCHISE	28	280789	880203825	\$100
COCHISE	29	280790	880203826	\$100
COCHISE	30	280791	880203827	\$100
COCHISE	31	280792	880203828	\$100
COCHISE	32	280793	880203829	\$100
COCHISE	33	280794	880203830	\$100
COCHISE	34	280795	880203831	\$100
COCHISE	35	280796	880203832	\$100
COCHISE	36 A	286369	880406823	\$100
COCHISE	37	280798	880403834	\$100
COCHISE	38	280799	880403835	\$100
COCHISE	39	280800	880403836	\$100
COCHISE	40	280801	880403837	\$100
COCHISE	41	280802	880403838	\$100
COCHISE	42	280803	880403839	\$100
COCHISE	43	280804	880403840	\$100
COCHISE	44	280805	880403841	\$100
COCHISE	45	280806	880403842	\$100
COCHISE	46	280807	880403843	\$100
COCHISE	47	280808	880403844	\$100
COCHISE	48	280809	880403845	\$100
COCHISE	49	280810	880403846	\$100
COCHISE	50	280811	880403847	\$100
COCHISE	51	280812	880403848	\$100
COCHISE	52	280813	880403849	\$100
COCHISE	53	280814	880403850	\$100
COCHISE	54	280815	880403851	\$100
COCHISE	55	280816	880403852	\$100
COCHISE	56	280817	880403853	\$100
COCHISE	57	280818	880403854	\$100
COCHISE	58	280819	880403855	\$100
COCHISE	59	280820	880403856	\$100
COCHISE	60	280821	880403857	\$100
COCHISE	61	280822	880403858	\$100
COCHISE	62	280823	880403859	\$100
COCHISE	63	280824	880403860	\$100
COCHISE	64	280825	880403861	\$100
COCHISE	65	280826	880403862	\$100
COCHISE	66	280827	880403863	\$100
COCHISE	67	280828	880403864	\$100
COCHISE	68	280829	880403865	\$100
COCHISE	69	280830	880403866	\$100
COCHISE	70	280831	880403867	\$100
COCHISE	71	280832	880403868	\$100
COCHISE	72	282508	880406824	\$100
ZELLA A		79732	DKT.837 PAGE174	\$100

TOTAL MAINTENANCE FEE \$7,400



Copper Queen Branch Highway 92, Bisbee, Arizona 85603

August 17, 1994

Mr. Jim Hutchison
Bureau of Land Management
Department of Interior
Arizona State Office
Branch of Mining
Law Administration
P. O. Box 16563
Phoenix, Arizona 85011


Re: Payment of Annual Maintenance Fee

Dear Mr. Hutchison:

With reference to our letter dated July 11, 1994 and our check no. 304-30755 in the amount of \$7400 for 74 unpatented mining claim in the Warren Mining District, enclosed is a corrected Exhibit A reflecting an "A" designation for Claims No. 7 thru 11, 16 thru 23 and 36.


Please exchange the enclosed Exhibit A for the one previously submitted to you and provide us with a copy with your stamped receipt.

Yours very truly,


Sam T. Sorich, Jr.
Real Estate Dept.

Enclosures

RECEIVED
BLM AZ STATE OFFICE
Aug 18 1994
3:00 AM
PHOENIX, ARIZONA



PHELPS DODGE CORPORATION
 COPPER QUEEN BRANCH
 BISBEE, ARIZONA

EXHIBIT A

UNPATENTED MINING CLAIMS AS OF 09/01/94

78902
 280775
 282507
 286369
 312044
 JR

CLAIM NAME	CLAIM NO.	BLM SERIAL AMC NO.	COCHISE CO. RECORDING NO.	MAINT. FEE
WALDO FRACTION		312044 ✓	910203410	\$100
COCHISE	1	280775	880203798	\$100
COCHISE	2	280776	880203799	\$100
COCHISE	3	280777	880203800	\$100
COCHISE	4	280778	880203801	\$100
COCHISE	5	280779	880203802	\$100
COCHISE	6	280780	880203803	\$100
COCHISE	7	280833	880203804	\$100
COCHISE	8	280834	880203805	\$100
COCHISE	9	280835	880203806	\$100
COCHISE	10	280836	880203807	\$100
COCHISE	11	280837	880203808	\$100
COCHISE	12	280781	880203809	\$100
COCHISE	13	280782	880203810	\$100
COCHISE	14	280783	880203811	\$100
COCHISE	15	280784	880203812	\$100
COCHISE	16	280838	880203813	\$100
COCHISE	17	280839	880203814	\$100
COCHISE	18	280840	880203815	\$100
COCHISE	19	280841	880203816	\$100
COCHISE	20	280842	880203817	\$100
COCHISE	21	280843	880203818	\$100
COCHISE	22	280844	880203819	\$100
COCHISE	23	280845	880203820	\$100
COCHISE	24	280785	880203821	\$100
COCHISE	25	280786	880203822	\$100
COCHISE	26	280787	880203823	\$100
COCHISE	27	280788	880203824	\$100
COCHISE	28	280789	880203825	\$100
COCHISE	29	280790	880203826	\$100
COCHISE	30	280791	880203827	\$100
COCHISE	31	280792	880203828	\$100
COCHISE	32	280793	880203829	\$100
COCHISE	33	280794	880203830	\$100
COCHISE	34	280795	880203831	\$100
COCHISE	35	280796	880203832	\$100
COCHISE	36	286369 ✓	880406823	\$100
COCHISE	37	280798	880403834	\$100
COCHISE	38	280799	880403835	\$100
COCHISE	39	280800	880403836	\$100
COCHISE	40	280801	880403837	\$100
COCHISE	41	280802	880403838	\$100
COCHISE	42	280803	880403839	\$100
COCHISE	43	280804	880403840	\$100
COCHISE	44	280805	880403841	\$100
COCHISE	45	280806	880403842	\$100
COCHISE	46	280807	880403843	\$100
COCHISE	47	280808	880403844	\$100
COCHISE	48	280809	880403845	\$100
COCHISE	49	280810	880403846	\$100
COCHISE	50	280811	880403847	\$100
COCHISE	51	280812	880403848	\$100
COCHISE	52	280813	880403849	\$100
COCHISE	53	280814	880403850	\$100
COCHISE	54	280815	880403851	\$100
COCHISE	55	280816	880403852	\$100
COCHISE	56	280817	880403853	\$100
COCHISE	57	280818	880403854	\$100
COCHISE	58	280819	880403855	\$100
COCHISE	59	280820	880403856	\$100
COCHISE	60	280821	880403857	\$100
COCHISE	61	280822	880403858	\$100
COCHISE	62	280823	880403859	\$100
COCHISE	63	280824	880403860	\$100
COCHISE	64	280825	880403861	\$100
COCHISE	65	280826	880403862	\$100
COCHISE	66	280827	880403863	\$100
COCHISE	67	280828	880403864	\$100
COCHISE	68	280829	880403865	\$100
COCHISE	69	280830	880403866	\$100
COCHISE	70	280831	880403867	\$100
COCHISE	71	280832	880403868	\$100
COCHISE	72	282508 ✓	880406824	\$100
ZELLA A		79732 ✓	DKT.837 PAGE174	\$100

TOTAL MAINTENANCE FEE \$7,400

ENTERED IN COMPUTER
 1995 rental 7-20-94
 JR

9:00 A.M.
 PHOENIX, ARIZONA

JUL 19 '94

RECEIVED
 BLM AZ STATE OFFICE



Copper Queen Branch Highway 92, Bisbee, Arizona 85603

July 18, 1994

Mr. Jim Hutchison
Bureau of Land Management
Department of Interior
Arizona State Office
Branch of Mining
Law Administration
P. O. Box 16563
Phoenix, Arizona 85011

Re: Payment of Annual Maintenance Fee

Dear Mr. Hutchison:

In response to your telephone conversation with Mr. S. T. Sorich, Jr. on July 18, 1994, enclosed is check no. 304-30755 in the amount of \$100.00 to be added to our check no. 304-30734 in the amount of \$7,300.00 that was submitted to you on July 11, 1994 for a corrected total of \$7,400.00. I have also enclosed a corrected Exhibit A to reflect the \$7,400.00 maintenance fee for the 74 claims. Please discard the previous one sent to you on July 11, 1994.

Thank you for bringing this to our attention.

Yours very truly,

J. H. Zamar
Area Superintendent

Enclosures

9:00 A.M.
PHOENIX, ARIZONA

JUL 19 '94

RECEIVED
BLM AZ STATE OFFICE



Copper Queen Branch Highway 92, Bisbee, Arizona 85603

July 11, 1994

Bureau of Land Management
Department of Interior
Arizona State Office
Branch of Mining
Law Administration
P. O. Box 16563
Phoenix, Arizona 85011

RECEIVED
BLM, AZ STATE OFFICE
JUL 18 '94
9:00 A.M.
PHOENIX, ARIZONA

Re: Payment of Annual Maintenance Fee


Gentlemen:

This will serve as notice that Phelps Dodge Mining Company, a division of Phelps Dodge Corporation, whose address for purposes of this filing is No. 36 Highway 92, Bisbee, Arizona, 85603, intends to hold the mining claims and/or mill sites described on Exhibit A attached hereto for the assessment year ending September 1, 1995 by payment of the annual maintenance fee of \$100 per claim or site. Payment of such amount is made herewith for such assessment year for each of the claims and sites the name and BLM serial number of which, and the book and page or index number of recording of the location notice in the official records of Cochise County, Arizona, of which, is set forth on Exhibit A attached hereto and by this reference incorporated herein.

[Handwritten signature]

J. H. Zamar, Area Superintendent

State of Arizona)
County of Cochise)



The foregoing instrument was acknowledged before me on July 11, 1994 by J. H. Zamar of PHELPS DODGE MINING COMPANY, a division of Phelps Dodge Corporation, a New York corporation, on behalf of the corporation.

[Handwritten signature: Marguerite R. Askins]
Notary Public

My Commission Expires Jan. 2, 1997

319866
312044
313486
280775
286369
282507
78902
325303
SR



Copper Queen Branch, Highway 92, Bisbee, Arizona 85603

August 2, 1993

9:00 A.M.
PHOENIX, ARIZONA

AUG 3 1993

RECEIVED
BLM, AZ STATE OFFICE

Bureau of Land Management
Department of Interior
Arizona State Office
Branch of Mining
Law Administration
P. O. Box 16563
Phoenix, Arizona 85011

Re: Payment of Rental Fee in Lieu of Annual Assessment Work

Gentlemen:

This will serve as notice that Phelps Dodge Mining Company, a division of Phelps Dodge Corporation, whose address for purposes of this filing is Copper Queen Branch, Hwy. 92, Bisbee, Arizona 85603, intends to hold the mining claims and/or mill sites described on Exhibit A attached hereto for the assessment years ending September 1, 1993 and September 1, 1994, respectively, by payment of the annual rental fee of \$100 per claim or site per year or a total of \$200 per claim or site. Payment of such amount is made herewith for each such assessment year for each of the claims and sites the name and BLM serial number of which, and the book and page or index number of recording of the location notice in the official records of Cochise County, Arizona of which, is set forth on Exhibit A attached hereto and by this reference incorporated herein.

The mining claims or mill sites described on Exhibit B attached hereto were located on or after October 6, 1992. Phelps Dodge Mining Company intends to hold such mining claims and/or mill sites for the assessment year ending September 1, 1994 by payment of the annual rental fee of \$100 per claim or site for such assessment year. Payment of such amount is made herewith for each of the claims or sites described on Exhibit B for the assessment year ending September 1, 1994.

PHELPS DODGE MINING COMPANY, a division of Phelps Dodge Corporation

By

State of Arizona
County of Cochise

The foregoing instrument was acknowledged before me on August 2, 1993, by John H. Zamar, Area Supervisor of Phelps Dodge Mining Company, Copper Queen Branch, a division of Phelps Dodge Corporation, a New York corporation, for and on behalf of the corporation.

Marguerite R. Askins
Notary Public

My Commission Expires Jan. 2, 1997



78 Claims
93 + 94 Rental (Exhibit A)
ENTERED IN COMPUTER
8/9/93
SR

1 claim
94 Rental (Exhibit B)
ENTERED IN COMPUTER
8/9/93
SR

HELPS DODGE CORPORATION
COPPER QUEEN BRANCH
BISBEE, ARIZONA

92 & 94 Rental

EXHIBIT
PHOENIX, ARIZONA
9:00 A.M.

AUG 3 '93

RECEIVED
BLM, AZ STATE OFFICE

UNPATENTED MINING CLAIMS

CLAIM NAME	CLAIM NO.	BLM SERIAL AMC NO.	COCHISE RECORDING NO.
KEY FRACTION ✓		319866 ✓	920203949
WALDO FRACTION ✓		312044 ✓	910203410
DREADNAUGHT FRACTION	1	313486	910304793
DREADNAUGHT FRACTION	2	313487	910304794
COCHISE	1	280775	880203798
COCHISE	2	280776	880203799
COCHISE	3	280777	880203800
COCHISE	4	280778	880203801
COCHISE	5	280779	880203802
COCHISE	6	280780	880203803
COCHISE	7A	280833	880203804
COCHISE	8	280834	880203805
COCHISE	9	280835	880203806
COCHISE	10	280836	880203807
COCHISE	11A	280837	880203808
COCHISE	12	280781	880203809
COCHISE	13	280782	880203810
COCHISE	14	280783	880203811
COCHISE	15	280784	880203812
COCHISE	16A	280838	880203813
COCHISE	17A	280839	880203814
COCHISE	18A	280840	880203815
COCHISE	19A	280841	880203816
COCHISE	20A	280842	880203817
COCHISE	21A	280843	880203818
COCHISE	22A	280844	880203819
COCHISE	23A	280845	880203820
COCHISE	24	280785	880203821
COCHISE	25	280786	880203822
COCHISE	26	280787	880203823
COCHISE	27	280788	880203824
COCHISE	28	280789	880203825
COCHISE	29	280790	880203826
COCHISE	30	280791	880203827
COCHISE	31	280792	880203828
COCHISE	32	280793	880203829
COCHISE	33	280794	880203830
COCHISE	34	280795	880203831
COCHISE	35	280796	880203832
COCHISE	36A	286369 ✓	880406823
COCHISE	37	280798	880403834
COCHISE	38	280799	880403835
COCHISE	39	280800	880403836
COCHISE	40	280801	880403837
COCHISE	41	280802	880403838
COCHISE	42	280803	880403839
COCHISE	43	280804	880403840
COCHISE	44	280805	880403841
COCHISE	45	280806	880403842
COCHISE	46	280807	880403843
COCHISE	47	280808	880403844
COCHISE	48	280809	880403845
COCHISE	49	280810	880403846
COCHISE	50	280811	880403847
COCHISE	51	280812	880403848
COCHISE	52	280813	880403849
COCHISE	53	280814	880403850
COCHISE	54	280815	880403851
COCHISE	55	280816	880403852
COCHISE	56	280817	880403853
COCHISE	57	280818	880403854
COCHISE	58	280819	880403855
COCHISE	59	280820	880403856
COCHISE	60	280821	880403857
COCHISE	61	280822	880403858
COCHISE	62	280823	880403859
COCHISE	63	280824	880403860
COCHISE	64	280825	880403861
COCHISE	65	280826	880403862
COCHISE	66	280827	880403863
COCHISE	67	280828	880403864
COCHISE	68	280829	880403865
COCHISE	69	280830	880403866
COCHISE	70	280831	880403867
COCHISE	71	280832	880403868
COCHISE	72	282508	880406824
COCHISE	73	282509	880406825
ZELLA A		79732 ✓	

319866 ✓
312044 ✓
313486, 313487 ✓

280775-280796 ✓
280798-280845 ✓
286369 ✓

282508, 282509 ✓
79732 ✓

DKT. 837 PAGE 174

200⁰⁰ EA 78 (A)
100⁰⁰ EA 1 (B)



Copper Queen Branch, Highway 92, Bisbee, Arizona 85603

PLEASE DELIVER THE FOLLOWING PAGES TO:

NAME: SHARON FAX# 650-0554

FIRM: DEPT. OF INTERIOR

CITY: LAND MANAGEMENT

FROM: COPPER QUEEN BRANCH
BISBEE, ARIZONA

NAME: SAM SORICH

9:00 A.M.
PHOENIX, ARIZONA

AUG 3 '93

RECEIVED
B.L.M. AZ STATE OFFICE

TOTAL NUMBER OF PAGES 2 (INCLUDING COVER PAGE)

DATE: 8-3-93

TELECOPY NUMBER: (602) 432-5252

IF YOU DO NOT RECEIVE COMPLETE TRANSMISSION, CALL (602) 432-3591.

COMMENT: PLEASE SUBSTITUTE THIS EXHIBIT B FOR
THE ONE YOU WILL BE RECEIVING TODAY BY EXPRESS MAIL.
IF ANY QUESTIONS, PLEASE CALL ME AT 1-602-432-3981

THANK YOU.

94 Rental

COPPER QUEEN

ID:602-432-5252

AUG 03 '93 10:43 No.010 P.02

PHELPS DODGE CORPORATION
COPPER QUEEN BRANCH
BISBEE, ARIZONA

EXHIBIT B

UNPATENTED MINING CLAIMS

CLAIM CLAIM
NAME NO.
YOGA FRACTION

BLM SERIAL
AMC NO.
325303 ✓

COCHISE CO.
RECORDING
NO.
921025882

9:00 A.M.
PHOENIX, ARIZONA

AUG 3 '93

RECEIVED
BLM AZ STATE OFFICE

325303



Copper Queen Branch, Highway 92, Bisbee, Arizona 85603

August 18, 1993
Amended

Bureau of Land Management
Department of Interior
Arizona State Office
Branch of Mining
Law Administration
P. O. Box 16563
Phoenix, Arizona 85011

9:00 A.M.
PHOENIX, ARIZONA

AUG 19 1993

RECEIVED
BLM, AZ STATE OFFICE

Re: Payment of Rental Fee in Lieu of Annual Assessment Work

Gentlemen:

This will serve as notice that Phelps Dodge Mining Company, a division of Phelps Dodge Corporation, whose address for purposes of this filing is Copper Queen Branch, Hwy. 92, Bisbee, Arizona 85603, intends to hold the mining claims and/or mill sites described on Exhibit A attached hereto for the assessment years ending September 1, 1993 and September 1, 1994, respectively, by payment of the annual rental fee of \$100 per claim or site per year or a total of \$200 per claim or site. Payment of such amount was made on August 3, 1993 for each such assessment year for each of the claims and sites the name and BLM serial number of which, and the book and page or index number of recording of the location notice in the official records of Cochise County, Arizona of which, is set forth on Exhibit A attached hereto and by this reference incorporated herein.

The mining claims or mill sites described on Exhibit B attached hereto were located on or after October 6, 1992. Phelps Dodge Mining Company intends to hold such mining claims and/or mill sites for the assessment year ending September 1, 1994 by payment of the annual rental fee of \$100 per claim or site for such assessment year. Payment of such amount was made on August 3, 1993 for each of the claims or sites described on Exhibit B for the assessment year ending September 1, 1994.

This notice is given for the purpose of amending Exhibit A attached hereto.

PHELPS DODGE MINING COMPANY, a
division of Phelps Dodge Corporation


By *John H. Zamar*

State of Arizona
County of Cochise

The foregoing instrument was acknowledged before me on August 18, 1993, by John H. Zamar, Area Supervisor of Phelps Dodge Mining Company, Copper Queen Branch, a division of Phelps Dodge Corporation, a New York corporation, for and on behalf of the corporation.

Marguerite R. Askins
Notary Public

My Commission Expires Jan. 2, 1997



JD

Aug 18, 1993 - 11:00 AM - Cochise 8A, 9A

PHELPS DODGE CORPORATION
 COPPER QUEEN BRANCH
 BISBEE, ARIZONA

EXHIBIT A

UNPATENTED MINING CLAIMS

CLAIM NAME	CLAIM NO.	BLM SERIAL AMC NO.	COCHISE CO. RECORDING NO.
KEY FRACTION		319866	920203949
WALDO FRACTION		312044	910203410
DREADNAUGHT FRACTION	1	313486	910304793
DREADNAUGHT FRACTION	2	313487	910304794
COCHISE	1	280775	880203798
COCHISE	2	280776	880203799
COCHISE	3	280777	880203800
COCHISE	4	280778	880203801
COCHISE	5	280779	880203802
COCHISE	6	280780	880203803
COCHISE	7A	280833	880203804
COCHISE	8A	280834	880203805
COCHISE	9A	280835	880203806
COCHISE	10A	280836	880203807
COCHISE	11A	280837	880203808
COCHISE	12	280781	880203809
COCHISE	13	280782	880203810
COCHISE	14	280783	880203811
COCHISE	15	280784	880203812
COCHISE	16A	280838	880203813
COCHISE	17A	280839	880203814
COCHISE	18A	280840	880203815
COCHISE	19A	280841	880203816
COCHISE	20A	280842	880203817
COCHISE	21A	280843	880203818
COCHISE	22A	280844	880203819
COCHISE	23A	280845	880203820
COCHISE	24	280785	880203821
COCHISE	25	280786	880203822
COCHISE	26	280787	880203823
COCHISE	27	280788	880203824
COCHISE	28	280789	880203825
COCHISE	29	280790	880203826
COCHISE	30	280791	880203827
COCHISE	31	280792	880203828
COCHISE	32	280793	880203829
COCHISE	33	280794	880203830
COCHISE	34	280795	880203831
COCHISE	35	280796	880203832
COCHISE	36A	286369	880406823
COCHISE	37	280798	880403834
COCHISE	38	280799	880403835
COCHISE	39	280800	880403836
COCHISE	40	280801	880403837
COCHISE	41	280802	880403838
COCHISE	42	280803	880403839
COCHISE	43	280804	880403840
COCHISE	44	280805	880403841
COCHISE	45	280806	880403842
COCHISE	46	280807	880403843
COCHISE	47	280808	880403844
COCHISE	48	280809	880403845
COCHISE	49	280810	880403846
COCHISE	50	280811	880403847
COCHISE	51	280812	880403848
COCHISE	52	280813	880403849
COCHISE	53	280814	880403850
COCHISE	54	280815	880403851
COCHISE	55	280816	880403852
COCHISE	56	280817	880403853
COCHISE	57	280818	880403854
COCHISE	58	280819	880403855
COCHISE	59	280820	880403856
COCHISE	60	280821	880403857
COCHISE	61	280822	880403858
COCHISE	62	280823	880403859
COCHISE	63	280824	880403860
COCHISE	64	280825	880403861
COCHISE	65	280826	880403862
COCHISE	66	280827	880403863
COCHISE	67	280828	880403864
COCHISE	68	280829	880403865
COCHISE	69	280830	880403866
COCHISE	70	280831	880403867
COCHISE	71	280832	880403868
COCHISE	72	282508	880406824
COCHISE	73	282509	880406825
ZELLA A			

RECEIVED
 BLM AZ STATE OFFICE
 AUG 19 93
 9:00 A.M.
 PHOENIX, ARIZONA

PHELPS DODGE CORPORATION
COPPER QUEEN BRANCH
BISBEE, ARIZONA

EXHIBIT B

UNPATENTED MINING CLAIMS

<u>CLAIM</u> <u>NAME</u>	<u>CLAIM</u> <u>NO.</u>
TOGA FRACTION	

<u>BLM SERIAL</u> <u>AMC NO.</u>
325303

<u>COCHISE CO.</u> <u>RECORDING</u> <u>NO.</u>
921025852

9:00 A.M.
PHOENIX, ARIZONA

Aug 19 '93

RECEIVED
B.L.M. AZ STATE OFFICE

Form 1370-41
(March 1984)

UNITED STATES
DEPARTMENT OF THE INTERIOR
BUREAU OF LAND MANAGEMENT

RECEIPT AND ACCOUNTING ADVICE

NO. 1900761 04

WG/AZ

08/03/93

Subject: CLAIM RENTAL FEE 1993 & 1994 (78) ✓
CLAIM RENTAL FEE 1994 (1) ✓

2 6 13

15,700.00

Applicant:

PHELPS DODGE MINING CO.
COPPER QUEEN BRANCH HWY 92
BISBEE AZ 85603

SAME CK # 30429425

Remitter:

Assignor:

LEASE MANAGEMENT DATA										
<input type="checkbox"/> NEW <input type="checkbox"/> UPDATE <input type="checkbox"/> PAYMENT										
ORIGINAL SERIAL NO.	ASG.	TYPE	ST.	CTY.	FUND SYMBOL			ACRES/UNITS	RATE	
AMC 319866, ET AL										
AMOUNT	ANV. DATE	EXP. DATE	BILL CYC.	S/C	DISTRICT	NEXT BILL	MISC. DATA	U of M	ACTUAL UNITS	
ASSIGNMENT SERIAL NO.	ASG.	TYPE	ST.	CTY.	FUND SYMBOL			ACRES/UNITS	RATE	
AMOUNT	ANV. DATE	EXP. DATE	BILL CYC.	S/C	DISTRICT	NEXT BILL	MISC. DATA	U of M	ACTUAL UNITS	

APPLY REMITTANCE				Remarks:
ACTION	FUND SYMBOL	CTY.	AMOUNT	
FILING FEE				
RENTAL				
UNEARNED				
REFUND				
TOTAL				
AMOUNT DUE				

BY:

DATE:

- Lease in Escrow?
- KGS?
- Auto Escalates?
- Auto Renew?

- Of Interest?
- Operating Rights?
- Operator
- Bond Filed?

FOR MMS USE ONLY

BILLEE NUMBER	FOREST REFUGE
OCS SECTION CODE	

AUG 24 1992
CODE: 85 H-1

AFFIDAVIT OF LABOR PERFORMED AND IMPROVEMENTS MADE

STATE OF ARIZONA
COUNTY OF COCHISE

280775
286369
282507
Sr Jr

PHOENIX, ARIZONA
9:00 AM
AUG 24 1992

John H. Zamar, being first duly sworn, deposes and says that he is a citizen of the United States and more than twenty-one years of age, and resides at 2401 12th Street, Douglas in Cochise County, Arizona, that he is an agent of Phelps Dodge Corporation, and is personally acquainted with the following unpatented lode mining claims situated in the Warren Mining District, Cochise County, Arizona, the location notices of which are recorded in the Office of the County Recorder of said County and with the Bureau of Land Management of said State. The names, books, pages, and B.L.M. serial numbers of record are listed in Exhibit A attached hereto and made a part hereof.

That between 12 o'clock noon September 1, 1991 and 12 o'clock noon September 1, 1992 at least One Hundred Dollars (\$100.00) worth of work and improvements were done and performed for the benefit of each of the aforementioned claims. Such work and improvements were made by and at the expense of Phelps Dodge Corporation, owners of said claims, whose address is Highway 92, Bisbee, Arizona 85603, for the purpose of complying with the laws of the United States pertaining to assessment or annual work and Badger-Western Drilling Company of Silver City, New Mexico was the entity employed by said owner and who labored upon said claims, did said work and improvements, the same being as follows, to wit: Rotary-air drilling in one exploration hole numbered CP-20. A total of 640 feet was drilled, along with the construction of roads and drill site.

Said labor was performed and improvements made at the expense of Phelps Dodge Corporation for the benefit of each and all of said mining claims comprising said contiguous group as part of a general plan of exploration, improvements and development, and they tend to explore, improve and develop each and all of said mining claims. The amount expended for and the value of said labor and improvements is more than One Hundred Dollars (\$100.00) for each of the mining claims and at least said amount was allocated to each of the mining claims. Said expenditure was made in good faith for the purpose of exploring, improving and developing said contiguous groups of mining claims, and was intended as annual labor and improvements for each and all of the above-described unpatented mining claims for the assessment year ending at 12 o'clock Meridian, September 1, 1992.

Phelps Dodge Corporation
Copper Queen Branch
Highway 92
Bisbee, AZ 85603

JH Zamar

BY: _____



Subscribed and sworn to before me this 24th day of August, 1992.

My commission expires: My Commission Expires Jan. 2, 1993 Marguerite R. Askins
Notary Public

E X H I B I T A

PHOENIX, ARIZONA
 9:00 AM
 SEP 7
 REC'D

CLAIM		BLM-SERIAL	COCHISE CO.	LOCATION	MONUMENT IN	
NAME	NO.	AMC NO.	RECORDS	SECTION	TOWNSHIP	RANGE
COCHISE NO.	1	280775	880203798	10	23 SOUTH	24 EAST
COCHISE NO.	2	280776	880203799	10	23 SOUTH	24 EAST
COCHISE NO.	3	280777	880203800	10	23 SOUTH	24 EAST
COCHISE NO.	4	280778	880203801	10	23 SOUTH	24 EAST
COCHISE NO.	5	280779	880203802	11	23 SOUTH	24 EAST
COCHISE NO.	6	280780	880203803	11	23 SOUTH	24 EAST
COCHISE NO.	7A	280833	880203804	10	23 SOUTH	24 EAST
COCHISE NO.	8A	280834	880203805	10	23 SOUTH	24 EAST
COCHISE NO.	9A	280835	880203806	10	23 SOUTH	24 EAST
COCHISE NO.	10A	280836	880203807	10	23 SOUTH	24 EAST
COCHISE NO.	11A	280837	880203808	3	23 SOUTH	24 EAST
COCHISE NO.	12	280781	880203809	10	23 SOUTH	24 EAST
COCHISE NO.	13	280782	880203810	11	23 SOUTH	24 EAST
COCHISE NO.	14	280783	880203811	10	23 SOUTH	24 EAST
COCHISE NO.	15	280784	880203812	11	23 SOUTH	24 EAST
COCHISE NO.	16A	280838	880203813	10	23 SOUTH	24 EAST
COCHISE NO.	17A	280839	880203814	11	23 SOUTH	24 EAST
COCHISE NO.	18A	280840	880203815	10	23 SOUTH	24 EAST
COCHISE NO.	19A	280841	880203816	11	23 SOUTH	24 EAST
COCHISE NO.	20A	280842	880203817	3	23 SOUTH	24 EAST
COCHISE NO.	21A	280843	880203818	10	23 SOUTH	24 EAST
COCHISE NO.	22A	280844	880203819	11	23 SOUTH	24 EAST
COCHISE NO.	23A	280845	880203820	11	23 SOUTH	24 EAST
COCHISE NO.	24	280785	880203821	11	23 SOUTH	24 EAST
COCHISE NO.	25	280786	880203822	11	23 SOUTH	24 EAST
COCHISE NO.	26	280787	880203823	11	23 SOUTH	24 EAST
COCHISE NO.	27	280788	880203824	11	23 SOUTH	24 EAST
COCHISE NO.	28	280789	880203825	11	23 SOUTH	24 EAST
COCHISE NO.	29	280790	880203826	11	23 SOUTH	24 EAST
COCHISE NO.	30	280791	880203827	11	23 SOUTH	24 EAST
COCHISE NO.	31	280792	880203828	11	23 SOUTH	24 EAST
COCHISE NO.	32	280793	880203829	11	23 SOUTH	24 EAST

CLAIM		BLM-SERIAL	COCHISE CO.	LOCATION	MONUMENT IN	
NAME	NO.	AMC NO.	RECORDS	SECTION	TOWNSHIP	RANGE
COCHISE NO.	33	280794	880203830	11	23 SOUTH	24 EAST
COCHISE NO.	34	280795	880203831	11	23 SOUTH	24 EAST
COCHISE NO.	35	280796	880203832	11	23 SOUTH	24 EAST
COCHISE NO.	36A	286369	880406823	11	23 SOUTH	24 EAST
COCHISE NO.	37	280798	880203834	11	23 SOUTH	24 EAST
COCHISE NO.	38	280799	880203835	11	23 SOUTH	24 EAST
COCHISE NO.	39	280800	880203836	11	23 SOUTH	24 EAST
COCHISE NO.	40	280801	880203837	11	23 SOUTH	24 EAST
COCHISE NO.	41	280802	880203838	11	23 SOUTH	24 EAST
COCHISE NO.	42	280803	880203839	11	23 SOUTH	24 EAST
COCHISE NO.	43	280804	880203840	11	23 SOUTH	24 EAST
COCHISE NO.	44	280805	880203841	11	23 SOUTH	24 EAST
COCHISE NO.	45	280806	880203842	11	23 SOUTH	24 EAST
COCHISE NO.	46	280807	880203843	11	23 SOUTH	24 EAST
COCHISE NO.	47	280808	880203844	11	23 SOUTH	24 EAST
COCHISE NO.	48	280809	880203845	11	23 SOUTH	24 EAST
COCHISE NO.	49	280810	880203846	11	23 SOUTH	24 EAST
COCHISE NO.	50	280811	880203847	11	23 SOUTH	24 EAST
COCHISE NO.	51	280812	880203848	11	23 SOUTH	24 EAST
COCHISE NO.	52	280813	880203849	12	23 SOUTH	24 EAST
COCHISE NO.	53	280814	880203850	12	23 SOUTH	24 EAST
COCHISE NO.	54	280815	880203851	12	23 SOUTH	24 EAST
COCHISE NO.	55	280816	880203852	12	23 SOUTH	24 EAST
COCHISE NO.	56	280817	880203853	12	23 SOUTH	24 EAST
COCHISE NO.	57	280818	880203854	12	23 SOUTH	24 EAST
COCHISE NO.	58	280819	880203855	12	23 SOUTH	24 EAST
COCHISE NO.	59	280820	880203856	12	23 SOUTH	24 EAST
COCHISE NO.	60	280821	880203857	12	23 SOUTH	24 EAST
COCHISE NO.	61	280822	880203858	12	23 SOUTH	24 EAST
COCHISE NO.	62	280823	880203859	12	23 SOUTH	24 EAST
COCHISE NO.	63	280824	880203860	12	23 SOUTH	24 EAST
COCHISE NO.	64	280825	880203861	12	23 SOUTH	24 EAST
COCHISE NO.	65	280826	880203862	12	23 SOUTH	24 EAST

CLAIM		BLM-SERIAL	COCHISE CO.	LOCATION	MONUMENT IN	
NAME	NO.	AMC NO.	RECORDS	SECTION	TOWNSHIP	RANGE
COCHISE NO.	66	280827	880203863	12	23 SOUTH	24 EAST
COCHISE NO.	67	280828	880203864	12	23 SOUTH	24 EAST
COCHISE NO.	68	280829	880203865	12	23 SOUTH	24 EAST
COCHISE NO.	69	280830	880203866	12	23 SOUTH	24 EAST
COCHISE NO.	70	280831	880203867	12	23 SOUTH	24 EAST
COCHISE NO.	71	280832	880203868	12	23 SOUTH	24 EAST
COCHISE NO.	72	282508	880406824	10	23 SOUTH	24 EAST

9:00 AM
 PHOENIX, ARIZONA

SEP 21 '92

RECEIVED
 BLM, AZ STATE OFFICE



FEE # 920820109
 OFFICIAL RECORDS
 COCHISE COUNTY
 DATE HOUR
 08/24/92 12

REQUEST OF
 PHELPS DODGE CORP
 CHRISTINE RHODES-RECORDER
 FEE : 14.00 PAGES : 4

920820100

CHRISTINE RHODES
COCHISE COUNTY RECORDER
P.O. BOX 184
BISBEE, ARIZONA 85603

DATE
92/08/24

TIME
13:32:51

RECEIPT FOR RECORDING FEES PAID

ON FEE # 920820109 RECORDED 08/24/92
AT 12 O'CLOCK BY TWS ON TERM T304

RECEIVED FROM PHELPS DODGE CORP

AMOUNT DUE	14.00
TENDERED	14.00
=====	
BALANCE DUE	0.00

THANK YOU.

UNITED STATES
DEPARTMENT OF THE INTERIOR
BUREAU OF LAND MANAGEMENT

RECEIPT AND ACCOUNTING ADVICE

NO. 1925664⁰⁴

CP/AZ

09/21/92

Subject: AFFIDAVITS OF ASSESSMENT WORK (77) / 2 10 12 385.00

Applicant:
PHELPS DODGE CORP.
COPPER QUEEN BRANCH
HIGHWAY 92
BISBEE, AZ 85603

SAME - CK #28000

Remitter:

Assignor:

OK

LEASE MANAGEMENT DATA NEW UPDATE PAYMENT

ORIGINAL SERIAL NO.	ASG.	TYPE	ST.	CTY.	FUND SYMBOL	ACRES/UNITS	RATE
AMC 280775, ET AL							

AMOUNT	ANV. DATE	EXP. DATE	BILL CYC.	S/C	DISTRICT	NEXT BILL	MISC. DATA	U of M	ACTUAL UNITS

ASSIGNMENT SERIAL NO.	ASG.	TYPE	ST.	CTY.	FUND SYMBOL	ACRES/UNITS	RATE

AMOUNT	ANV. DATE	EXP. DATE	BILL CYC.	S/C	DISTRICT	NEXT BILL	MISC. DATA	U of M	ACTUAL UNITS

APPLY REMITTANCE

ACTION	FUND SYMBOL	CTY.	AMOUNT
FILING FEE			
RENTAL			
UNEARNED			
REFUND			
TOTAL			
AMOUNT DUE			

Remarks:

ACK. CP

BY: _____ DATE: _____

- Lease in Escrow?
- KGS? Of Interest?
- Auto Escalates? Operating Rights?
- Auto Renew? Operator
- Bond Filed?

FOR MMS USE ONLY		
BILLEE		FOREST REFUGE
NUMBER		
OCS SECTION		
CODE		



Copper Queen Branch Highway 92, Bisbee, Arizona 85603

September 18, 1992

Mr. Alan Rabinoff, Chief
Bureau of Land Management
Arizona State Office
Branch of Mining
Law Administration
P. O. Box 16563
Phoenix, Arizona 85011

Re: Affidavit of Labor Performed
Phelps Dodge Corporation
Warren Mining District

PHOENIX, ARIZONA
9:00 A.M.

SEP 21 1992

RECEIVED
BUREAU OF LAND MANAGEMENT
PHOENIX, ARIZONA

Dear Mr. Rabinoff:

Enclosed are Affidavits of Labor Performed and Improvements Made for the year 1992 along with our check in the amount of \$385.00 for filing fees for the attached 77 mining claims located in the Warren Mining District, Cochise County, Arizona. The documents have been properly recorded.

Yours very truly,

J. H. Zamar,
Area Supervisor

Enclosure



Copper Queen Branch, Highway 92, Bisbee, Arizona 85603

December 16, 1991

313486
18902

280775

282509

286369

312044

Mr. Alan Rabinoff, Chief
Bureau of Land Management
Arizona State Office
Branch of Mining
Law Administration
P. O. Box 16563
Phoenix, Arizona 85011

Re: Address Change of Mining Claims
Phelps Dodge Corporation
Copper Queen Branch

RECEIVED
BLM AZ STATE OFFICE
DEC 21 '91

RECEIVED
BLM AZ STATE OFFICE
DEC 21 '91

Dear Mr. Rabinoff:

Please make arrangements to change the address for the following mining claims in the Warren Mining District and Bunker Hill Mining District:

Warren Mining District

Waldo Fraction	AMC 312044	—
Dreadnaught Nos. 1	AMC 313486	—
Dreadnaught No. 2	AMC 313487	—
Cochise Nos. 1 through 6	AMC 280775 - 280780	✓—
Cochise Nos. 7A through 11A	AMC 280833 - 280837	✓—
Cochise Nos. 12 through 15	AMC 280781 - 280784	✓—
Cochise Nos. 16A through 23A	AMC 280838 - 280845	✓—
Cochise Nos. 24 through 35	AMC 280784 ₅ - 280796	✓—
Cochise No. 36A	AMC 286369	✓—
Cochise Nos. 37 through 71	AMC 280798 - 280832	✓—
Cochise Nos. 72 & 73	AMC 282508 - 282509	✓—

Bunker Hill Mining District

Zella A AMC 79732 ✓—

The address is to be:
Phelps Dodge Mining Company
Copper Queen Branch
Hwy 92
Bisbee, Arizona 85603

Also, please verify that the above claims and BLM numbers are correct with your records and advise of any changes.

Yours very truly,

John H. Zamar,
Area Supervisor

ENTERED IN COMPUTER

3-12-92 *lji*

AUG 28 1991

5 + 8AM
CODE:
SEP 3 '91
RECEIVED
BLM AZ STATE OFFICE

AFFIDAVIT OF LABOR PERFORMED AND IMPROVEMENTS MADE

280775
286369
282508

PHOENIX, ARIZONA

STATE OF ARIZONA
COUNTY OF COCHISE

John H. Zamar, being first duly sworn, deposes and says that he is a citizen of the United States and more than twenty-one years of age, and resides at 2401 12th Street, Douglas in Cochise County, Arizona, that he is an agent of Phelps Dodge Corporation, and is personally acquainted with the following unpatented lode mining claims situated in the Warren Mining District, Cochise County, Arizona, the location notices of which are recorded in the Office of the County Recorder of said County and with the Bureau of Land Management of said State. The names, books, pages, and B.L.M. serial numbers of record are listed in Exhibit A attached hereto and made a part hereof.

That between 12 o'clock noon September 1, 1990 and 12 o'clock noon September 1, 1991 at least One Hundred Dollars (\$100.00) worth of work and improvements were done and performed for the benefit of each of the aforementioned claims. Such work and improvements were made by and at the expense of Phelps Dodge Corporation, owners of said claims, whose address is Highway 92, Bisbee, Arizona 85603, for the purpose of complying with the laws of the United States pertaining to assessment or annual work and Far West Drilling Company of Willcox, Arizona was the entity employed by said owner and who labored upon said claims, did said work and improvements, the same being as follows, to wit: Rotary-air drilling in one exploration well numbered CP-19. A total of 380 feet was drilled, along with the construction of two drill sites and roads.

Said labor was performed and improvements made at the expense of Phelps Dodge Corporation for the benefit of each and all of said mining claims comprising said contiguous group as part of a general plan of exploration, improvements and development, and they tend to explore, improve and develop each and all of said mining claims. The amount expended for and the value of said labor and improvements is more than One Hundred Dollars (\$100.00) for each of the mining claims and at least said amount was allocated to each of the mining claims. Said expenditure was made in good faith for the purpose of exploring, improving and developing said contiguous groups of mining claims, and was intended as annual labor and improvements for each and all of the above-described unpatented mining claims for the assessment year ending at 12 o'clock Meridian, September 1, 1991.

Phelps Dodge Corporation
Copper Queen Branch
Highway 92
Bisbee, AZ 85603

H. Zamar

BY: _____



Subscribed and sworn to before me this 27th day of August, 1991.

My commission expires: My Commission Expires Jan. 2, 1993 Marguerite R. Askins
Notary Public

910817040

EXHIBIT A

RECEIVED
B.L.M. AZ STATE DEPT.
SEP 3 '91
9:00 AM
PHOENIX, ARIZONA

CLAIM NAME	BLM-SERIAL NO.	COCHISE CO. AMC NO.	LOCATION RECORDS	MONUMENT SECTION	TOWNSHIP	IN RANGE
COCHISE NO	1	280775	880203798	10	23 SOUTH	24 EAST
COCHISE NO	2	280776	880203793	10	23 SOUTH	24 EAST
COCHISE NO	3	280777	880203800	10	23 SOUTH	24 EAST
COCHISE NO	4	280778	880203801	10	23 SOUTH	24 EAST
COCHISE NO	5	280779	880203802	11	23 SOUTH	24 EAST
COCHISE NO	6	280780	880203803	11	23 SOUTH	24 EAST
COCHISE NO	7A	280833	880203804	10	23 SOUTH	24 EAST
COCHISE NO	8A	280834	880203805	10	23 SOUTH	24 EAST
COCHISE NO	9A	280835	880203806	10	23 SOUTH	24 EAST
COCHISE NO	10A	280836	890203807	10	23 SOUTH	24 EAST
COCHISE NO	11A	280837	880203808	3	23 SOUTH	24 EAST
COCHISE NO	12	280781	880203809	10	23 SOUTH	24 EAST
COCHISE NO	13	280782	880203810	11	23 SOUTH	24 EAST
COCHISE NO	14	280783	880203811	10	23 SOUTH	24 EAST
COCHISE NO	15	280784	880203812	11	23 SOUTH	24 EAST
COCHISE NO	16A	280838	880203813	10	23 SOUTH	24 EAST
COCHISE NO	17A	280839	880203814	11	23 SOUTH	24 EAST
COCHISE NO	18A	280840	880203815	10	23 SOUTH	24 EAST
COCHISE NO	19A	280841	880203816	11	23 SOUTH	24 EAST
COCHISE NO	20A	280842	880203817	3	23 SOUTH	24 EAST
COCHISE NO	21A	280843	880203818	10	23 SOUTH	24 EAST
COCHISE NO	22A	280844	880203819	11	23 SOUTH	24 EAST
COCHISE NO	23A	280845	880203820	11	23 SOUTH	24 EAST
COCHISE NO	24	280785	880203821	11	23 SOUTH	24 EAST
COCHISE NO	25	280786	880203822	11	23 SOUTH	24 EAST
COCHISE NO	26	280787	880203823	11	23 SOUTH	24 EAST
COCHISE NO	27	280788	880203824	11	23 SOUTH	24 EAST
COCHISE NO	28	280789	880203825	11	23 SOUTH	24 EAST
COCHISE NO	29	280790	880203826	11	23 SOUTH	24 EAST
COCHISE NO	30	280791	880203827	11	23 SOUTH	24 EAST
COCHISE NO	31	280792	880203828	11	23 SOUTH	24 EAST
COCHISE NO	32	280793	880203829	11	23 SOUTH	24 EAST
COCHISE NO	33	280794	880203830	11	23 SOUTH	24 EAST
COCHISE NO	34	280795	880203831	11	23 SOUTH	24 EAST
COCHISE NO	35	280796	880203832	11	23 SOUTH	24 EAST
COCHISE NO	36A	286369	880406823	11	23 SOUTH	24 EAST
COCHISE NO	37	280798	880203834	11	23 SOUTH	24 EAST
COCHISE NO	38	280799	880203835	11	23 SOUTH	24 EAST
COCHISE NO	39	280800	880203836	11	23 SOUTH	24 EAST
COCHISE NO	40	280801	880203837	11	23 SOUTH	24 EAST
COCHISE NO	41	280802	880203838	11	23 SOUTH	24 EAST
COCHISE NO	42	280803	880203839	11	23 SOUTH	24 EAST
COCHISE NO	43	280804	880203840	11	23 SOUTH	24 EAST
COCHISE NO	44	280805	880203841	11	23 SOUTH	24 EAST
COCHISE NO	45	280806	880203842	11	23 SOUTH	24 EAST
COCHISE NO	46	280807	880203843	11	23 SOUTH	24 EAST
COCHISE NO	47	280808	880203844	11	23 SOUTH	24 EAST
COCHISE NO	48	280809	880203845	11	23 SOUTH	24 EAST
COCHISE NO	49	280810	880203846	11	23 SOUTH	24 EAST
COCHISE NO	50	280811	880203847	11	23 SOUTH	24 EAST
COCHISE NO	51	280812	880203848	11	23 SOUTH	24 EAST
COCHISE NO	52	280813	880203849	12	23 SOUTH	24 EAST
COCHISE NO	53	280814	880203850	12	23 SOUTH	24 EAST

910817040

EXHIBIT A

20

CLAIM NAME	NO.	BLM-SERIAL AMC NO.	COCHISE CO. RECORDS	LOCATION SECTION	MONUMENT TOWNSHIP	IN RANGE
COCHISE NO	54	280815	880203851	12	23 SOUTH 24	EAST
COCHISE NO	55	280816	880203852	12	23 SOUTH 24	EAST
COCHISE NO	56	280817	880203853	12	23 SOUTH 24	EAST
COCHISE NO	57	280818	880203854	12	23 SOUTH 24	EAST
COCHISE NO	58	280819	880203855	12	23 SOUTH 24	EAST
COCHISE NO	59	280820	880203856	12	23 SOUTH 24	EAST
COCHISE NO	60	280821	880203857	12	23 SOUTH 24	EAST
COCHISE NO	61	280822	880203858	12	23 SOUTH 24	EAST
COCHISE NO	62	280823	880203859	12	23 SOUTH 24	EAST
COCHISE NO	63	280824	880203860	12	23 SOUTH 24	EAST
COCHISE NO	64	280825	880203861	12	23 SOUTH 24	EAST
COCHISE NO	65	280826	880203862	12	23 SOUTH 24	EAST
COCHISE NO	66	280827	880203863	12	23 SOUTH 24	EAST
COCHISE NO	67	280828	880203864	12	23 SOUTH 24	EAST
COCHISE NO	68	280829	880203865	12	23 SOUTH 24	EAST
COCHISE NO	69	280830	880203866	12	23 SOUTH 24	EAST
COCHISE NO	70	280831	880203867	12	23 SOUTH 24	EAST
COCHISE NO	71	280832	880203868	12	23 SOUTH 24	EAST
COCHISE NO	72	282508	880406824	10	23 SOUTH 24	EAST
COCHISE NO	73	282509	880406825	15	23 SOUTH 24	EAST

RECEIVED
BLM. AZ STATE OFFICE
SEP 3 '91
9:00 A.M.
PHOENIX, ARIZONA



FEE # 910817040
OFFICIAL RECORDS
COCHISE COUNTY
DATE 08/28/91 HOUR 8

REQUEST OF
PHELPS DODGE CORP
CHRISTINE RHODES-RECORDER
FEE : 14.00 PAGES : 3

910817040

UNITED STATES
DEPARTMENT OF THE INTERIOR
BUREAU OF LAND MANAGEMENT

RECEIPT AND ACCOUNTING ADVICE

No. 1666500 0

SM/AZ

09/06/91

Subject: AFFIDAVITS OF ASSESSMENT WORK (73)

2 24 12

365.00

Applicant:

PHELPS DODGE CORPORATION
COPPER QUEEN BRANCH
HIGHWAY 92
BISBEE, AZ 85603

Remitter: SAME - CK #304-26094

Assignor:

LEASE MANAGEMENT DATA										
		<input type="checkbox"/> NEW		<input type="checkbox"/> UPDATE		<input type="checkbox"/> PAYMENT				
ORIGINAL SERIAL NO.	ASG.	TYPE	ST.	CTY.	FUND SYMBOL			ACRES/UNITS	RATE	
AMD 260775, ET AL										
AMOUNT	ANV. DATE	EXP. DATE	BILL CYC.	S/C	DISTRICT	NEXT BILL	MISC. DATA	U of M	ACTUAL UNITS	
ASSIGNMENT SERIAL NO.	ASG.	TYPE	ST.	CTY.	FUND SYMBOL			ACRES/UNITS	RATE	
AMOUNT	ANV. DATE	EXP. DATE	BILL CYC.	S/C	DISTRICT	NEXT BILL	MISC. DATA	U of M	ACTUAL UNITS	

APPLY REMITTANCE			
ACTION	FUND SYMBOL	CTY.	AMOUNT
FILING FEE			
RENTAL			
UNEARNED			
REFUND			
TOTAL			
AMOUNT DUE			

Remarks:

Act. sqm

BY:

DATE:

- Lease in Escrow?
- KGS?
- Auto Escalates?
- Auto Renew?

Of Interest?
Operating Rights?
Operator
Bond Filed?

FOR MMS USE ONLY

BILLEE		FOREST REFUGE
NUMBER		
OCS SECTION		
CODE		

UNITED STATES
DEPARTMENT OF THE INTERIOR
BUREAU OF LAND MANAGEMENT

NOTICE OF RETURN OF REMITTANCE

Date 9-03-91
Office Arizona State Office
Serial Number
AMC 280775, et al


Name
Street
City & State
Zip code


Phelps Dodge Corporation
Copper Queen Branch
Highway 92
Bisbee, AZ 85603

RECEIVED
SEP 6 '91
9:00 AM
PHOENIX, ARIZONA
B.L.M. ARIZONA STATE OFFICE

Your check money order numbered 304-26094, dated 090391,
drawn on Manufacturers Hanover Bank (Delaware),
located at 919 Market Street, Wilmington, Delaware 19801
in the amount of \$ 365.00, is returned herewith for the following reason:

- After inquiry, it does not appear that this remittance pertains to the Bureau of Land Management.
- The remittance has not been signed by the maker. Please sign and return promptly to this Office.
- The check must be endorsed before it is negotiable by the Bureau of Land Management. Please endorse and return the check promptly to this Office.
- This check has been replaced by a new remittance received from you.
- The remittance is negotiable by a party other than the Bureau of Land Management. Please submit a new remittance made payable to the Bureau of Land Management.
- The check is post dated. Please submit a new check.
- The name or address of the bank is not shown. Please submit a new check.
- The wording of the endorsement of the remittance prohibits its acceptance by the Government. Please submit a new remittance.
- The figure amount of the check does not agree with the written amount. Please submit a new remittance.
- This is a duplicate payment. According to our records the amount was originally paid on _____ by _____ . Therefore, your remittance is returned herewith.
- Other


(Signature)


(Title)

CHRISTINE RHODES
COCHISE COUNTY RECORDER
P.O. BOX 184
BISBEE, ARIZONA 85603

DATE
91/08/28

TIME
13:18:25

RECEIPT FOR RECORDING FEES PAID

ON FEE # 910817040 RECORDED 08/28/91
AT 8 O'CLOCK BY ASH ON TERM T304

RECEIVED FROM PHELPS DODGE CORP

AMOUNT DUE 14.00

TENDERED 14.00

=====

BALANCE DUE 0.00

THANK YOU.

AUG 29 1990 6:00 2

CODE:

RECEIVED

B.L.M. AZ STATE OFFICE

AFFIDAVIT OF LABOR PERFORMED AND IMPROVEMENTS MADE

STATE OF ARIZONA
COUNTY OF COCHISE

280775
286369
282508

SEP 07 1990
7:45 A.M.
PHOENIX, ARIZONA

Charles S. Eady, being first duly sworn, deposes and says that he is a citizen of the United States and more than twenty-one years of age, and resides at 702 Yuma Trail, Bisbee in Cochise County, Arizona, that he is an agent of Phelps Dodge Corporation, and is personally acquainted with the following unpatented lode mining claims situated in the Warren Mining District, Cochise County, Arizona, the location notices of which are recorded in the Office of the County Recorder of said County and with the Bureau of Land Management of said State. The names, books, pages, and B.L.M. serial numbers of record are listed in Exhibit A attached hereto and made a part hereof.

That between April, 1990, and July, 1990, at least \$7,300.00 worth of work and improvements were done and performed upon or for the benefit of each claim, not including location work, by and at the expense of Phelps Dodge Corporation, owner or lessee of said claims for the purpose of complying with laws of the United States and the state wherein the claims lie pertaining to annual assessment work. Said work was completed prior to noon, September 1st of the current assessment year.

Work and improvements consisted of Geophysical Surveying -- see Exhibit C. The work was performed by -- see Exhibit C.

Said work was performed and improvements made for the benefit of each and all said mining claims comprising a contiguous group as part of a general plan of exploration, improvement and development, and they tend to explore, improve, and develop each and all of said mining claims. The amount expended for the value of said labor and improvements is at least One Hundred Dollars (\$100) for each of the mining claims. Said expenditure was made in good faith for the purpose of complying with requirements for annual labor and improvements for each and all of the lode mining claims listed in Exhibit A, for the assessment year ending at noon 12:00 o'clock Meridian, September 1, 1990.

Phelps Dodge Corporation
Copper Queen Branch
Highway 92
Bisbee, AZ 85603

BY: Charles S. Eady



STATE OF ARIZONA
County of Cochise

Subscribed and sworn to before me this 29 day of August

My commission expires: 11-8-93

Alice J. Anderson
Notary Public

EXHIBIT C

GEOPHYSICAL SURVEY DETAILED REPORT
T.23S.,R.24E., Sections 10,
11 & 12, Cochise County, Arizona

RECEIVED
B.E.M. AZ STATE OFFICE

SEP 07 1990

7:45 A.M.
PHOENIX, ARIZONA

This detailed report is filed in compliance with the requirements of Title 30, United States Code, Section 28-1 for the Cochise 1-73 unpatented lode claims situated in the Warren Mining District of Cochise County, Arizona.

During the period of April 20 to July 31, 1990, geophysical surveying of the surface was conducted on behalf of Phelps Dodge within the claims described in Exhibit A for the purpose of evaluating mineralization at depth (see Exhibit C attachment).

The geophysical surveying consisted of surveying locations for reading station points along 21 lines, conducting daily diurnal readings at two base points, collection of detailed magnetometer readings at each of 4900 points along the survey lines, encoding of the data points to a computer for analysis, plotting of data, and evaluation and interpretation of the data. The purpose of the survey was to trace potential mineralizing faults and to identify any unknown features which might be related to mineralization.

The basic results of the total magnetic field survey showed the presence of at least two and possibly four magnetic features which are probably structures running north-south across the survey area. In addition there are several areas of pronounced magnetic relief which could be related to skarn-type mineralization.

The cost of the survey was in excess of \$7300.

The survey was performed by:

Walter L. Gonnason
Desert Exploration
Rt. 1, Box 119 Highway 80
Bisbee, AZ 85603

Consulting Exploration-Geology
U of Alaska - Mining Eng/Geology
40 yrs. Experience

Angus Scott-Fleming
GeoApplications
Box 41082
Tucson, AZ 85717

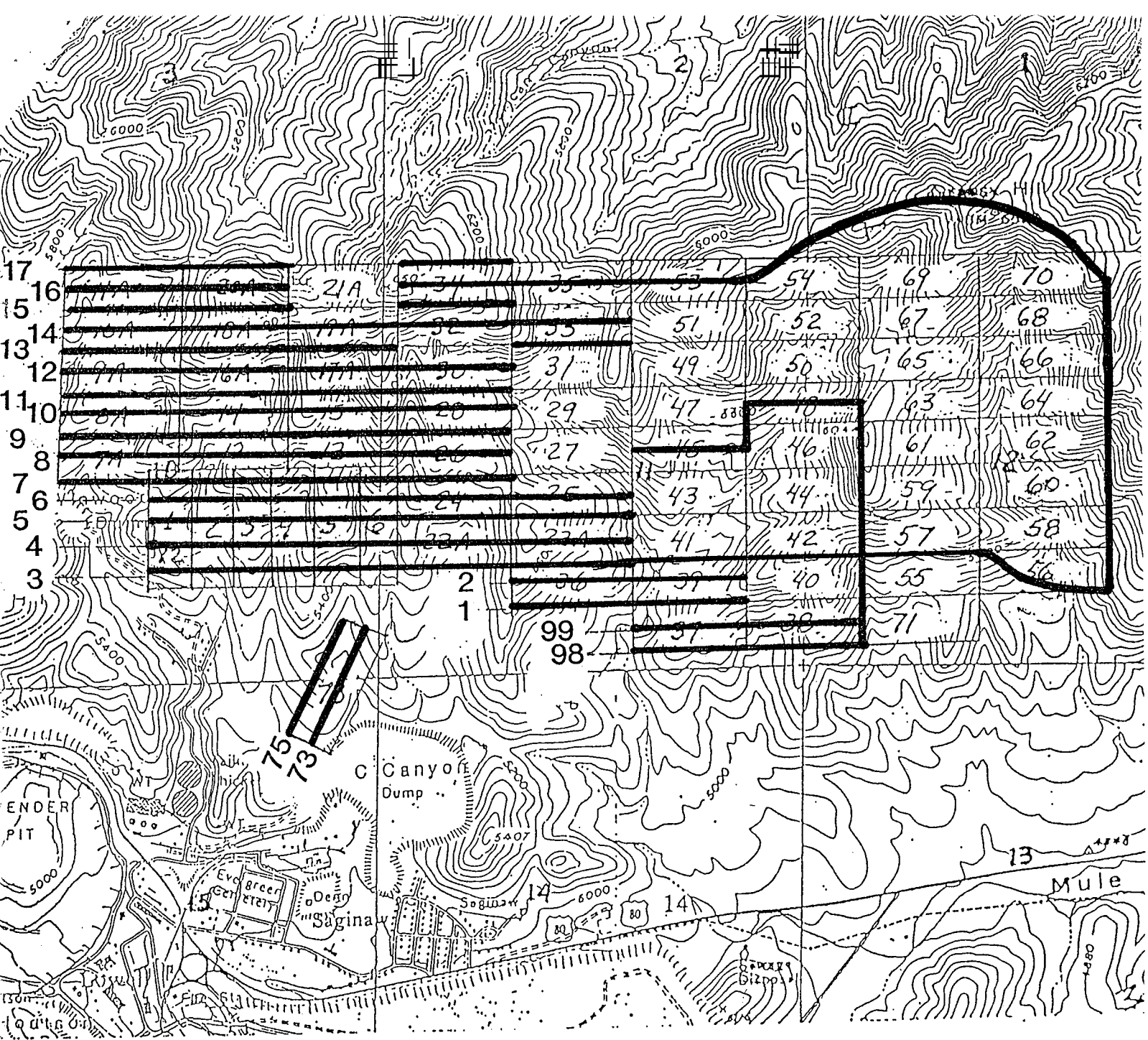
Consulting Geophysics
BA - Geology
MS - Geophysics U of AZ
12 yrs. Experience

Under the supervision of:

C. S. Eady
Phelps Dodge Corporation
Copper Queen Branch
Hwy 92
Bisbee, AZ 85603



900816676



LOCATION OF GEOPHYSICAL SURVEY LINES

Scale 1" = 2000'

RECEIVED
B.L.M. AZ STATE OFFICE

SEP 07 1990

7:45 A.M.
PHOENIX, ARIZONA

NOR

Warren Mining District
Cochise County, Arizona
Township 23 South
Range 24 East

Attachment to Exhibit C.

900816676

EXHIBIT A

CLAIM NAME	NO.	BLM-SERIAL AMC NO.	COCHISE CO. RECORDS	LOCATION SECTION	MONUMENT TOWNSHIP	IN RANGE
COCHISE NO	1	280775	• 880203798	10	23 SOUTH	24 EAST
COCHISE NO	2	280776	• 880203799	10	23 SOUTH	24 EAST
COCHISE NO	3	280777	• 880203800	10	23 SOUTH	24 EAST
COCHISE NO	4	280778	• 880203801	10	23 SOUTH	24 EAST
COCHISE NO	5	280779	• 880203802	11	23 SOUTH	24 EAST
COCHISE NO	6	280780	• 880203803	11	23 SOUTH	24 EAST
COCHISE NO	7A	280833	• 880203804	10	23 SOUTH	24 EAST
COCHISE NO	8A	280834	• 880203805	10	23 SOUTH	24 EAST
COCHISE NO	9A	280835	• 880203806	10	23 SOUTH	24 EAST
COCHISE NO	10A	280836	• 880203807	10	23 SOUTH	24 EAST
COCHISE NO	11A	280837	• 880203808	3	23 SOUTH	24 EAST
COCHISE NO	12	280781	• 880203809	10	23 SOUTH	24 EAST
COCHISE NO	13	280782	• 880203810	11	23 SOUTH	24 EAST
COCHISE NO	14	280783	• 880203811	10	23 SOUTH	24 EAST
COCHISE NO	15	280784	• 880203812	11	23 SOUTH	24 EAST
COCHISE NO	16A	280838	• 880203813	10	23 SOUTH	24 EAST
COCHISE NO	17A	280839	• 880203814	11	23 SOUTH	24 EAST
COCHISE NO	18A	280840	• 880203815	10	23 SOUTH	24 EAST
COCHISE NO	19A	280841	• 880203816	11	23 SOUTH	24 EAST
COCHISE NO	20A	280842	• 880203817	3	23 SOUTH	24 EAST
COCHISE NO	21A	280843	• 880203818	10	23 SOUTH	24 EAST
COCHISE NO	22A	280844	• 880203819	11	23 SOUTH	24 EAST
COCHISE NO	23A	280845	• 880203820	11	23 SOUTH	24 EAST
COCHISE NO	24	280785	• 880203821	11	23 SOUTH	24 EAST
COCHISE NO	25	280786	• 880203822	11	23 SOUTH	24 EAST
COCHISE NO	26	280787	• 880203823	11	23 SOUTH	24 EAST
COCHISE NO	27	280788	• 880203824	11	23 SOUTH	24 EAST
COCHISE NO	28	280789	• 880203825	11	23 SOUTH	24 EAST
COCHISE NO	29	280790	• 880203826	11	23 SOUTH	24 EAST
COCHISE NO	30	280791	• 880203827	11	23 SOUTH	24 EAST
COCHISE NO	31	280792	• 880203828	11	23 SOUTH	24 EAST
COCHISE NO	32	280793	• 880203829	11	23 SOUTH	24 EAST
COCHISE NO	33	280794	• 880203830	11	23 SOUTH	24 EAST
COCHISE NO	34	280795	• 880203831	11	23 SOUTH	24 EAST
COCHISE NO	35	280796	• 880203832	11	23 SOUTH	24 EAST
COCHISE NO	36A	286369	• 880406823	11	23 SOUTH	24 EAST
COCHISE NO	37	280798	• 880203834	11	23 SOUTH	24 EAST
COCHISE NO	38	280799	• 880203835	11	23 SOUTH	24 EAST
COCHISE NO	39	280800	• 880203836	11	23 SOUTH	24 EAST
COCHISE NO	40	280801	• 880203837	11	23 SOUTH	24 EAST
COCHISE NO	41	280802	• 880203838	11	23 SOUTH	24 EAST
COCHISE NO	42	280803	• 880203839	11	23 SOUTH	24 EAST
COCHISE NO	43	280804	• 880203840	11	23 SOUTH	24 EAST
COCHISE NO	44	280805	• 880203841	11	23 SOUTH	24 EAST
COCHISE NO	45	280806	• 880203842	11	23 SOUTH	24 EAST
COCHISE NO	46	280807	• 880203843	11	23 SOUTH	24 EAST
COCHISE NO	47	280808	• 880203844	11	23 SOUTH	24 EAST
COCHISE NO	48	280809	• 880203845	11	23 SOUTH	24 EAST
COCHISE NO	49	280810	• 880203846	11	23 SOUTH	24 EAST
COCHISE NO	50	280811	• 880203847	11	23 SOUTH	24 EAST
COCHISE NO	51	280812	• 880203848	11	23 SOUTH	24 EAST
COCHISE NO	52	280813	• 880203849	12	23 SOUTH	24 EAST
COCHISE NO	53	280814	• 880203850	12	23 SOUTH	24 EAST

RECEIVED
B.L.M. AZ STATE OFFICE

SEP 07 1990

7:45 A.M.
PHOENIX, ARIZONA

280775-96
280798-814

280833-45

286369

EXHIBIT A

CLAIM NAME	BLM-SERIAL NO.	COCHISE CO. AMC NO.	LOCATION RECORDS	MONUMENT SECTION	IN TOWNSHIP	RANGE
COCHISE NO	54	280815	880203851	12	23 SOUTH	24 EAST
COCHISE NO	55	280816	880203852	12	23 SOUTH	24 EAST
COCHISE NO	56	280817	880203853	12	23 SOUTH	24 EAST
COCHISE NO	57	280818	880203854	12	23 SOUTH	24 EAST
COCHISE NO	58	280819	880203855	12	23 SOUTH	24 EAST
COCHISE NO	59	280820	880203856	12	23 SOUTH	24 EAST
COCHISE NO	60	280821	880203857	12	23 SOUTH	24 EAST
COCHISE NO	61	280822	880203858	12	23 SOUTH	24 EAST
COCHISE NO	62	280823	880203859	12	23 SOUTH	24 EAST
COCHISE NO	63	280824	880203860	12	23 SOUTH	24 EAST
COCHISE NO	64	280825	880203861	12	23 SOUTH	24 EAST
COCHISE NO	65	280826	880203862	12	23 SOUTH	24 EAST
COCHISE NO	66	280827	880203863	12	23 SOUTH	24 EAST
COCHISE NO	67	280828	880203864	12	23 SOUTH	24 EAST
COCHISE NO	68	280829	880203865	12	23 SOUTH	24 EAST
COCHISE NO	69	280830	880203866	12	23 SOUTH	24 EAST
COCHISE NO	70	280831	880203867	12	23 SOUTH	24 EAST
COCHISE NO	71	280832	880203868	12	23 SOUTH	24 EAST
COCHISE NO	72	282508	880406824	10	23 SOUTH	24 EAST
COCHISE NO	73	282509	880406825	15	23 SOUTH	24 EAST

280815-832

282508-9

RECEIVED
B.L.M. AZ STATE OFFICE

SEP 07 1990

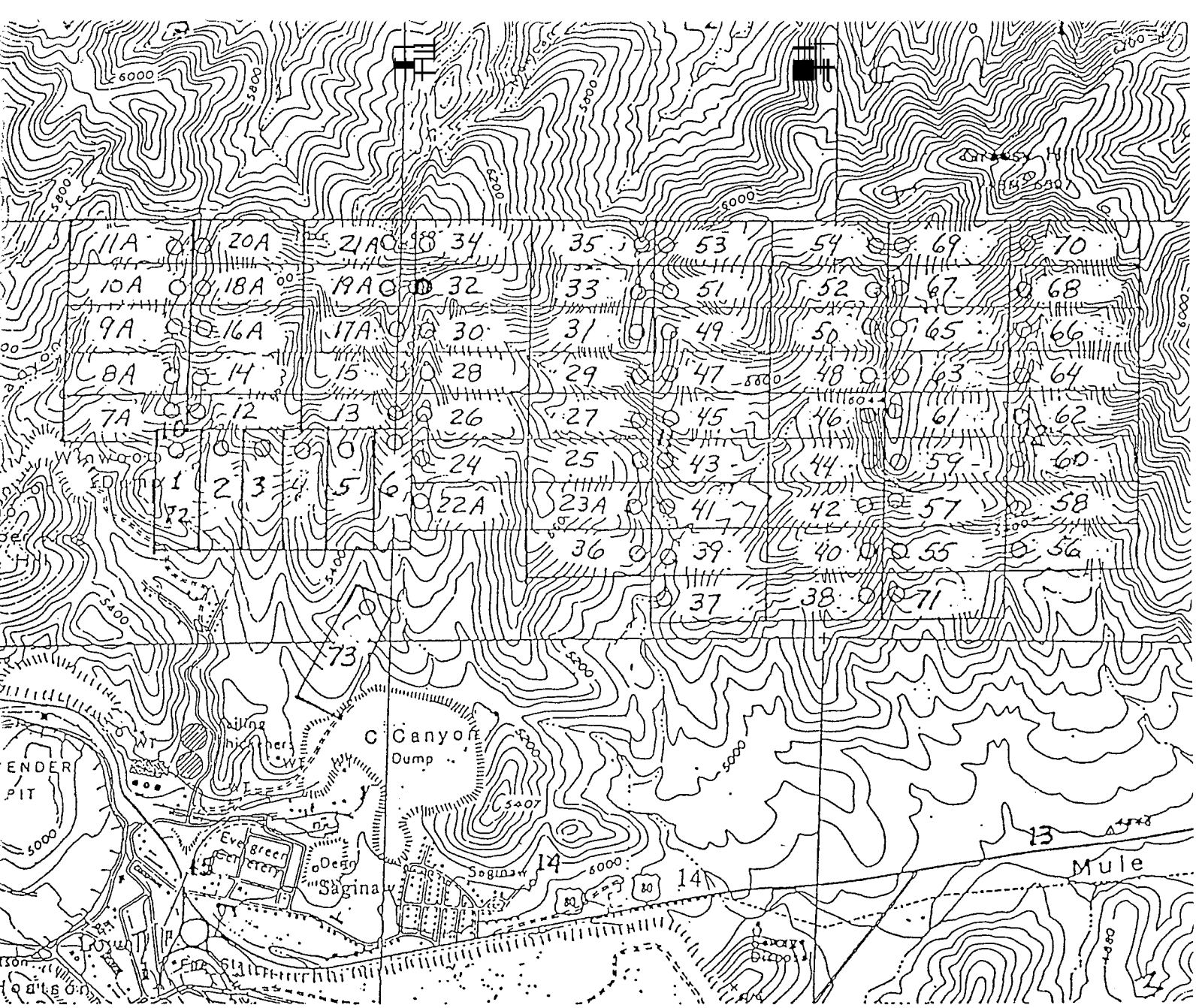
7:45 A.M.
PHOENIX, ARIZONA



FEE # 900816676
OFFICIAL RECORDS
COCHISE COUNTY
DATE 08/29/90 HOUR 10

REQUEST OF
PHELPS DODGE CORP
CHRISTINE RHODES-RECORDER
FEE : 16.00 PAGES : 6

900816676



Map of COCHISE # 1-73 Lode Mining Claims

Scale 1" = 2000'

Warren Mining District
Cochise County, Arizona
Township 23 South
Range 24 East

Locator: Phelps Dodge Corporation
Highway 92
Bisbee, AZ 85603

○ - Location Monument

NORTH

EXHIBIT B

RECEIVED
B.L.M. AZ STATE OFFICE

SEP 07 1990

7:45 A.M.
PHOENIX, ARIZONA

900816670

UNITED STATES
DEPARTMENT OF THE INTERIOR
BUREAU OF LAND MANAGEMENT

RECEIPT AND ACCOUNTING ADVICE

NO. 1641380
VR/AZ 09/07/90
2 18 12
365.00

04

Subject: AFFIDAVIT OF LABOR (73)

Applicant: PHELPS DODGE CORP
COPPER QUEEN BRANCH
HIGHWAY 92
BISBEE, AZ 85603

SAME NAME AND ADDRESS CHECK #30423760

Remitter:

Assignor:

LEASE MANAGEMENT DATA NEW UPDATE PAYMENT

ORIGINAL SERIAL NO.	ASG.	TYPE	ST.	CTY.	FUND SYMBOL	ACRES/UNITS	RATE
AMC 280775 ET AL							

AMOUNT	ANV. DATE	EXP. DATE	BILL CYC.	S/C	DISTRICT	NEXT BILL	MISC. DATA	U of M	ACTUAL UNITS

ASSIGNMENT SERIAL NO.	ASG.	TYPE	ST.	CTY.	FUND SYMBOL	ACRES/UNITS	RATE

AMOUNT	ANV. DATE	EXP. DATE	BILL CYC.	S/C	DISTRICT	NEXT BILL	MISC. DATA	U of M	ACTUAL UNITS

APPLY REMITTANCE

ACTION	FUND SYMBOL	CTY.	AMOUNT
FILING FEE			
RENTAL			
UNEARNED			
REFUND			
TOTAL			
AMOUNT DUE			

Remarks:

*ack
vmt*

BY:

DATE:

- Lease in Escrow?
- KGS? Of Interest?
- Auto Escalates? Operating Rights?
- Auto Renew? Operator
- Bond Filed?

FOR MMS USE ONLY

BILLEE NUMBER	FOREST REFUGE
OCS SECTION	
CODE	

280775
282507
wl
4i

AFFIDAVIT OF LABOR PERFORMED AND IMPROVEMENTS MADE

RETURN TO: D. A. STILLWELL
PHELPS DODGE CORP.
P. O. Box 50427
Tucson, AZ 85703

STATE OF ARIZONA

COUNTY OF PIMA

Donald A. Stillwell, being first duly sworn, deposes and says that he is a citizen of the United States and more than twenty-one years of age, and resides at 242 E. Hyde St.

in Pima County, Arizona, that he is an agent of Phelps Dodge Corporation, and is personally acquainted with the following unpatented lode mining claims situated in the Warren Mining District, Cochise County, Arizona, the location notices of which are recorded in the Office of the County Recorder of said County and with the Bureau of Land Management of said State. The names, books, pages, and B.L.M. serial numbers of record are listed in Exhibit A attached hereto and made a part hereof.

That between February 5, 1989, and August 4, 1989, at least \$ 7,300.00 worth of work and improvements were done and performed upon or for the benefit of each claim, not including location work, by and at the expense of Phelps Dodge Corporation, owner or lessee of said claims for the purpose of complying with laws of the United States and the state wherein the claims lie pertaining to annual assessment work. Said work was completed prior to noon, September 1st of the current assessment year.

Work and improvements consisted of Geologic mapping
-see Exhibit C

The work was performed by see Exhibit C


Said work was performed and improvements made for the benefit of each and all said mining claims comprising a contiguous group as part of a general plan of exploration, improvement and development, and they tend to explore, improve, and develop each and all of said mining claims. The amount expended for and the value of said labor and improvements is a least One Hundred Dollars (\$100) for each of the mining claims. Said expenditure was made in good faith for the purpose of complying with requirements for annual labor and improvements for each and all of the lode mining claims listed in Exhibit A, for the assessment year ending at noon 12:00 o'clock Meridian, September 1, 1989.

Phelps Dodge Corporation
P. O. Box 50427
Tucson, Arizona 85703-1427

BY: Donald A. Stillwell

Subscribed and sworn to before me this 21 day of August, 1989.

My commission expires: 10-28-92



FEE # 890817188
OFFICIAL RECORDS
COCHISE COUNTY
DATE 08/24/89 HOUR 11



REQUEST OF
PHELPS DODGE CORP
CHRISTINE RHODES-RECORDER
FEE : 15.00 PAGES : 5

RECEIVED
B.L.M. AZ STATE OFFICE

NOV 16 1989

7:45 A.M.
PHOENIX, ARIZONA

890817188

Fee Rec'd

EXHIBIT A

CLAIM NAME	NO.	BLM-SERIAL AMC NO.	COCHISE CO. RECORDS	LOCATION SECTION	MONUMENT TOWNSHIP	IN RANGE
COCHISE NO	1	280775	880203798	10	23 SOUTH	24 EAST
COCHISE NO	2	280776	880203799	10	23 SOUTH	24 EAST
COCHISE NO	3	280777	880203800	10	23 SOUTH	24 EAST
COCHISE NO	4	280778	880203801	10	23 SOUTH	24 EAST
COCHISE NO	5	280779	880203802	11	23 SOUTH	24 EAST
COCHISE NO	6	280780	880203803	11	23 SOUTH	24 EAST
COCHISE NO	7A	280833	880203804	10	23 SOUTH	24 EAST
COCHISE NO	8A	280834	880203805	10	23 SOUTH	24 EAST
COCHISE NO	9A	280835	880203806	10	23 SOUTH	24 EAST
COCHISE NO	10A	280836	880203807	10	23 SOUTH	24 EAST
COCHISE NO	11A	280837	880203808	3	23 SOUTH	24 EAST
COCHISE NO	12	280781	880203809	10	23 SOUTH	24 EAST
COCHISE NO	13	280782	880203810	11	23 SOUTH	24 EAST
COCHISE NO	14	280783	880203811	10	23 SOUTH	24 EAST
COCHISE NO	15	280784	880203812	11	23 SOUTH	24 EAST
COCHISE NO	16A	280838	880203813	10	23 SOUTH	24 EAST
COCHISE NO	17A	280839	880203814	11	23 SOUTH	24 EAST
COCHISE NO	18A	280840	880203815	10	23 SOUTH	24 EAST
COCHISE NO	19A	280841	880203816	11	23 SOUTH	24 EAST
COCHISE NO	20A	280842	880203817	3	23 SOUTH	24 EAST
COCHISE NO	21A	280843	880203818	10	23 SOUTH	24 EAST
COCHISE NO	22A	280844	880203819	11	23 SOUTH	24 EAST
COCHISE NO	23A	280845	880203820	11	23 SOUTH	24 EAST
COCHISE NO	24	280785	880203821	11	23 SOUTH	24 EAST
COCHISE NO	25	280786	880203822	11	23 SOUTH	24 EAST
COCHISE NO	26	280787	880203823	11	23 SOUTH	24 EAST
COCHISE NO	27	280788	880203824	11	23 SOUTH	24 EAST
COCHISE NO	28	280789	880203825	11	23 SOUTH	24 EAST
COCHISE NO	29	280790	880203826	11	23 SOUTH	24 EAST
COCHISE NO	30	280791	880203827	11	23 SOUTH	24 EAST
COCHISE NO	31	280792	880203828	11	23 SOUTH	24 EAST
COCHISE NO	32	280793	880203829	11	23 SOUTH	24 EAST
COCHISE NO	33	280794	880203830	11	23 SOUTH	24 EAST
COCHISE NO	34	280795	880203831	11	23 SOUTH	24 EAST
COCHISE NO	35	280796	880203832	11	23 SOUTH	24 EAST
COCHISE NO	36A	286369	880406823	11	23 SOUTH	24 EAST
COCHISE NO	37	280798	880203834	11	23 SOUTH	24 EAST
COCHISE NO	38	280799	880203835	11	23 SOUTH	24 EAST
COCHISE NO	39	280800	880203836	11	23 SOUTH	24 EAST
COCHISE NO	40	280801	880203837	11	23 SOUTH	24 EAST
COCHISE NO	41	280802	880203838	11	23 SOUTH	24 EAST
COCHISE NO	42	280803	880203839	11	23 SOUTH	24 EAST
COCHISE NO	43	280804	880203840	11	23 SOUTH	24 EAST
COCHISE NO	44	280805	880203841	11	23 SOUTH	24 EAST
COCHISE NO	45	280806	880203842	11	23 SOUTH	24 EAST
COCHISE NO	46	280807	880203843	11	23 SOUTH	24 EAST
COCHISE NO	47	280808	880203844	11	23 SOUTH	24 EAST
COCHISE NO	48	280809	880203845	11	23 SOUTH	24 EAST
COCHISE NO	49	280810	880203846	11	23 SOUTH	24 EAST
COCHISE NO	50	280811	880203847	11	23 SOUTH	24 EAST
COCHISE NO	51	280812	880203848	11	23 SOUTH	24 EAST
COCHISE NO	52	280813	880203849	12	23 SOUTH	24 EAST
COCHISE NO	53	280814	880203850	12	23 SOUTH	24 EAST

RECEIVED
B.L.M. AZ STATE OFFICE

NOV 16 1989
7:45 A.M.
PHOENIX, ARIZONA

EXHIBIT A

CLAIM NAME	NO.	BLM-SERIAL AMC NO.	COCHISE CO. RECORDS	LOCATION SECTION	MONUMENT TOWNSHIP	IN RANGE
COCHISE NO	54	280815	.. 880203851	12	23 SOUTH	24 EAST
COCHISE NO	55	280816	.. 880203852	12	23 SOUTH	24 EAST
COCHISE NO	56	280817	.. 880203853	12	23 SOUTH	24 EAST
COCHISE NO	57	280818	.. 880203854	12	23 SOUTH	24 EAST
COCHISE NO	58	280819	.. 880203855	12	23 SOUTH	24 EAST
COCHISE NO	59	280820	.. 880203856	12	23 SOUTH	24 EAST
COCHISE NO	60	280821	.. 880203857	12	23 SOUTH	24 EAST
COCHISE NO	61	280822	.. 880203858	12	23 SOUTH	24 EAST
COCHISE NO	62	280823	.. 880203859	12	23 SOUTH	24 EAST
COCHISE NO	63	280824	.. 880203860	12	23 SOUTH	24 EAST
COCHISE NO	64	280825	.. 880203861	12	23 SOUTH	24 EAST
COCHISE NO	65	280826	.. 880203862	12	23 SOUTH	24 EAST
COCHISE NO	66	280827	.. 880203863	12	23 SOUTH	24 EAST
COCHISE NO	67	280828	.. 880203864	12	23 SOUTH	24 EAST
COCHISE NO	68	280829	.. 880203865	12	23 SOUTH	24 EAST
COCHISE NO	69	280830	.. 880203866	12	23 SOUTH	24 EAST
COCHISE NO	70	280831	.. 880203867	12	23 SOUTH	24 EAST
COCHISE NO	71	280832	.. 880203868	12	23 SOUTH	24 EAST
COCHISE NO	72	282508	.. 880406824	10	23 SOUTH	24 EAST
COCHISE NO	73	282509	.. 880406825	15	23 SOUTH	24 EAST

RECEIVED
B.L.M. AZ STATE OFFICE

NOV 16 1989

7:45 A.M.
PHOENIX, ARIZONA

EXHIBIT C

GEOLOGICAL MAPPING REPORT
T.23S., R.24E., Sections 10,
11 & 12, Cochise County, Arizona

This detailed report is filed in compliance with the requirements of Title 30, United States Code, Section 28-1 for the Cochise 1-73 unpatented lode claims situated in the Warren mining District of Cochise County, Arizona.

During the periods February 5 to April 25, 1989 and July 20 to August 4, 1989 geological mapping of the surface was conducted on behalf of Phelps Dodge within the claims described in Exhibit A for the purpose of evaluating mineralization at depth.

The geological mapping consisted of identifying and locating all stratigraphic horizons, locating favorable structures and identifying alteration features associated with mineralization throughout the property. The basic results of the survey showed that at least nine previously unknown structures are present in the area. Three have displacements over 400 feet and all show quartz veins and calcite possibly associated with mineralization. Favorable stratigraphic horizons in the sedimentary rocks are present throughout the claim area.

The cost of the survey was in excess of \$7300.

The survey was performed by:

Katherine Roxlo
7735 E. 6th Street
Scottsdale, AZ 85251

Geologist
BS Geology
MS Geology U of U
10 Years Experience

Francis X. Sousa
3069 Calle Paulo
Tucson, AZ 85745

Geologist
BS Geology
MS Geology U of A
11 Years Experience

Under the supervision of:

C. S. Eady
P. O. Box 50427
Tucson, AZ 85703

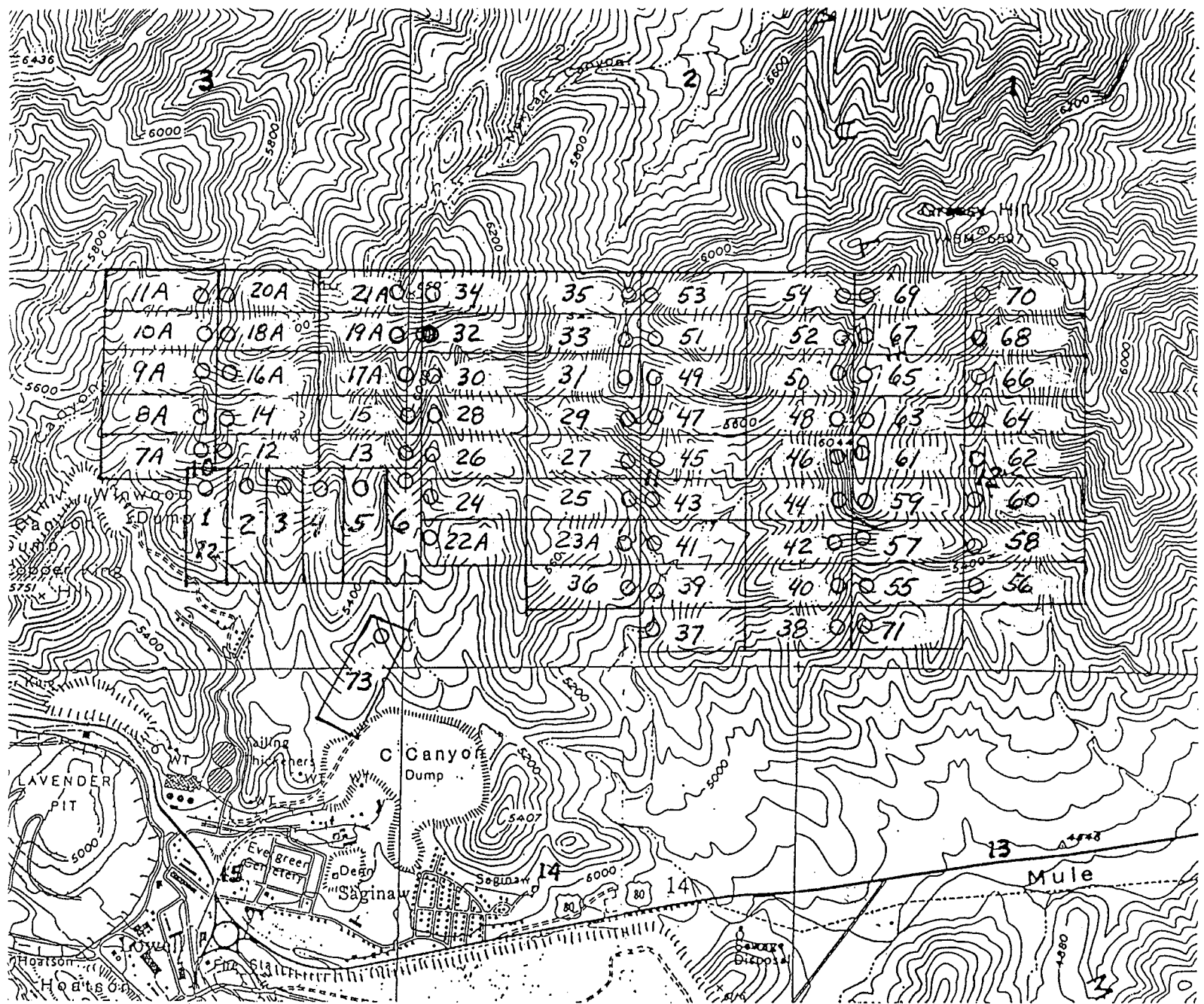
RECEIVED
B.L.M. AZ STATE OFFICE

NOV 16 1989

7:45 A.M.
PHOENIX, ARIZONA

890817188





Map of COCHISE # 1-73 Lode Mining Claims

Scale 1" = 2000'

Warren Mining District
Cochise County, Arizona
Township 23 South
Range 24 East

Locator: Phelps Dodge Corp.
P.O. Box 50427
Tucson, AZ 85703

○ - Location Monument

NORTH

EXHIBIT B

RECEIVED
B.L.M. AZ STATE OFFICE

NOV 16 1989

7:45 A.M.
PHOENIX, ARIZONA

890817188

NOV 16 1988 1PM
E-2
5.00

280775
gi

RETURN TO: D. A. STILLWELL
PHELPS DODGE CORP.
P. O. Box 50427
Tucson, AZ 85703

Notice of Intention to Hold Mining Claims for Assessment

Year Ending September 1, 1988

This Notice of Intention to Hold Mining Claims is made pursuant to 43 C.F.R. Subpart 3833 by Donald A. Stillwell in behalf of Phelps Dodge Corporation, the mailing address for which corporation is P. O. Box 50427, Tucson, Arizona 85703. The Notices of Location for the following-named claims are recorded in Cochise County, Arizona, and have been assigned Bureau of Land Management Serial Numbers as shown on the attached Exhibit A.

Work was not performed on these claims for the reason that assessment is not required for the Assessment Year ending September 1, 1988.

For Phelps Dodge Corporation

Donald A. Stillwell
Donald A. Stillwell

STATE OF Arizona)
County of Pima) ss.

The foregoing instrument was acknowledged before me this 14 day of November 1988 by Donald A. Stillwell.

Marjorie C. Anderson
Notary Public



My Commission Expires:

My Commission Expires April 6, 1991



FEE # 881123918
OFFICIAL RECORDS
COCHISE COUNTY
DATE 11/16/88 HOUR 1

RECEIVED
B.L.M. AZ STATE OFFICE

DEC 06 1988
7:45 A.M.
PHOENIX, ARIZONA

REQUEST OF
PHELPS DODGE CORP
CHRISTINE RHODES-RECORDER
FEE : 9.00 PAGES : 2

881123918

EXHIBIT A

CLAIM NAME	BLM SERIAL	COUNTY RECORDS	LOCATION SECTION	MONUMENT TOWNSHIP	IN RANGE
COCHISE NO	1	280775	880203798	10 23 SOUTH	24 EAST
COCHISE NO	2	280776	880203799	10 23 SOUTH	24 EAST
COCHISE NO	3	280777	880203800	10 23 SOUTH	24 EAST
COCHISE NO	4	280778	880203801	10 23 SOUTH	24 EAST
COCHISE NO	5	280779	880203802	11 23 SOUTH	24 EAST
COCHISE NO	6	280780	880203803	11 23 SOUTH	24 EAST
COCHISE NO	7A	280833	880203804	10 23 SOUTH	24 EAST
COCHISE NO	8A	280834	880203805	10 23 SOUTH	24 EAST
COCHISE NO	9A	280835	880203806	10 23 SOUTH	24 EAST
COCHISE NO	10A	280836	880203807	10 23 SOUTH	24 EAST
COCHISE NO	11A	280837	880203808	3 23 SOUTH	24 EAST
COCHISE NO	12	280781	880203809	10 23 SOUTH	24 EAST
COCHISE NO	13	280782	880203810	11 23 SOUTH	24 EAST
COCHISE NO	14	280783	880203811	10 23 SOUTH	24 EAST
COCHISE NO	15	280784	880203812	11 23 SOUTH	24 EAST
COCHISE NO	16A	280838	880203813	10 23 SOUTH	24 EAST
COCHISE NO	17A	280839	880203814	11 23 SOUTH	24 EAST
COCHISE NO	18A	280840	880203815	10 23 SOUTH	24 EAST
COCHISE NO	19A	280841	880203816	11 23 SOUTH	24 EAST
COCHISE NO	20A	280842	880203817	3 23 SOUTH	24 EAST
COCHISE NO	21A	280843	880203818	10 23 SOUTH	24 EAST
COCHISE NO	22A	280844	880203819	11 23 SOUTH	24 EAST
COCHISE NO	23A	280845	880203820	11 23 SOUTH	24 EAST
COCHISE NO	24	280785	880203821	11 23 SOUTH	24 EAST
COCHISE NO	25	280786	880203822	11 23 SOUTH	24 EAST
COCHISE NO	26	280787	880203823	11 23 SOUTH	24 EAST
COCHISE NO	27	280788	880203824	11 23 SOUTH	24 EAST
COCHISE NO	28	280789	880203825	11 23 SOUTH	24 EAST
COCHISE NO	29	280790	880203826	11 23 SOUTH	24 EAST
COCHISE NO	30	280791	880203827	11 23 SOUTH	24 EAST
COCHISE NO	31	280792	880203828	11 23 SOUTH	24 EAST
COCHISE NO	32	280793	880203829	11 23 SOUTH	24 EAST
COCHISE NO	33	280794	880203830	11 23 SOUTH	24 EAST
COCHISE NO	34	280795	880203831	11 23 SOUTH	24 EAST
COCHISE NO	35	280796	880203832	11 23 SOUTH	24 EAST
COCHISE NO	36	280797	880203833	11 23 SOUTH	24 EAST
COCHISE NO	37	280798	880203834	11 23 SOUTH	24 EAST
COCHISE NO	38	280799	880203835	11 23 SOUTH	24 EAST
COCHISE NO	39	280800	880203836	11 23 SOUTH	24 EAST
COCHISE NO	40	280801	880203837	11 23 SOUTH	24 EAST
COCHISE NO	41	280802	880203838	11 23 SOUTH	24 EAST
COCHISE NO	42	280803	880203839	11 23 SOUTH	24 EAST
COCHISE NO	43	280804	880203840	11 23 SOUTH	24 EAST
COCHISE NO	44	280805	880203841	11 23 SOUTH	24 EAST
COCHISE NO	45	280806	880203842	11 23 SOUTH	24 EAST
COCHISE NO	46	280807	880203843	11 23 SOUTH	24 EAST
COCHISE NO	47	280808	880203844	11 23 SOUTH	24 EAST
COCHISE NO	48	280809	880203845	11 23 SOUTH	24 EAST
COCHISE NO	49	280810	880203846	11 23 SOUTH	24 EAST
COCHISE NO	50	280811	880203847	11 23 SOUTH	24 EAST
COCHISE NO	51	280812	880203848	11 23 SOUTH	24 EAST
COCHISE NO	52	280813	880203849	12 23 SOUTH	24 EAST
COCHISE NO	53	280814	880203850	12 23 SOUTH	24 EAST
COCHISE NO	54	280815	880203851	12 23 SOUTH	24 EAST
COCHISE NO	55	280816	880203852	12 23 SOUTH	24 EAST
COCHISE NO	56	280817	880203853	12 23 SOUTH	24 EAST
COCHISE NO	57	280818	880203854	12 23 SOUTH	24 EAST
COCHISE NO	58	280819	880203855	12 23 SOUTH	24 EAST
COCHISE NO	59	280820	880203856	12 23 SOUTH	24 EAST
COCHISE NO	60	280821	880203857	12 23 SOUTH	24 EAST
COCHISE NO	61	280822	880203858	12 23 SOUTH	24 EAST
COCHISE NO	62	280823	880203859	12 23 SOUTH	24 EAST
COCHISE NO	63	280824	880203860	12 23 SOUTH	24 EAST
COCHISE NO	64	280825	880203861	12 23 SOUTH	24 EAST
COCHISE NO	65	280826	880203862	12 23 SOUTH	24 EAST
COCHISE NO	66	280827	880203863	12 23 SOUTH	24 EAST
COCHISE NO	67	280828	880203864	12 23 SOUTH	24 EAST
COCHISE NO	68	280829	880203865	12 23 SOUTH	24 EAST
COCHISE NO	69	280830	880203866	12 23 SOUTH	24 EAST
COCHISE NO	70	280831	880203867	12 23 SOUTH	24 EAST
COCHISE NO	71	280832	880203868	12 23 SOUTH	24 EAST

*SN voided --
late filing*

RECEIVED
B.L.M. AZ STATE OFFICE

DEC 06 1988

7:45 A.M.

881123913 ARIZONA



Western Exploration Office, P.O. Box 50427, Tucson, AZ 85703-1427
1810 West Grant Road, Suite 103, Tucson, AZ 85745 • (602) 792-4981

Bureau of Land Management
Arizona State Office
P.O. Box 16563
Phoenix, Arizona 85011

December 5, 1988

Re: Affidavits of Labor and Notice of Intention to Hold for Lode Mining Claims
(GG and Cochise, AZ-476)

Dear Sir:

Enclosed please find two copies each of 3 Affidavits of Labor and 1 Notice of Intention to Hold Mining Claims for the Assessment Year ending September 1, 1988, for the PL, MM, BK, and Cochise groups of lode mining claims. Please return one date-stamped copy of each to: Phelps Dodge Corp.

P.O. Box 50427
Tucson, Arizona 85703

Thank you.

Very truly yours,

A handwritten signature in cursive script that reads "Donald A. Stillwell".

Donald A. Stillwell
Landman

RECEIVED
B.L.M. AZ STATE OFFICE

DEC 06 1988

7:45 A.M.
PHOENIX, ARIZONA

NOTICE!!

These documents have been scanned!

Do not place un-scanned documents beneath this notice!

Do not remove this notice from this file!

GPO Jacket No. 560-102
Print Order 61540
Rise Business Services, LLC
Job=AZ15 8/2/2019



Box Number= AZ15200



Claim Begin-End: AMC280775-AMC280845

5 Miscellaneous



AZ15200-1

AMC280775-AMC286818

**NO
DOCUMENTS
FOUND**

NO DOCUMENTS FOUND
NO DOCUMENTS FOUND

NOTICE!!

These documents have been scanned!

Do not place un-scanned documents beneath this notice!

Do not remove this notice from this file!

GPO Jacket No. 560-102
Print Order 61540
Rise Business Services, LLC
Job=AZ15 8/2/2019



Box Number= AZ15200



Claim Begin-End: AMC280775-AMC280845

6 Location Notices-Amendments and Supporting Documents



AZ15200-1

AMC280775-AMC286818

NOTICE OF LOCATION

(Lode Claim)

NOTICE IS HEREBY GIVEN that PHELPS DODGE CORPORATION, whose mailing address is P. O. Box 50427, Tucson, Arizona 85703, by its undersigned agent, makes this location of the COCHISE No. 1 lode mining claim, in the Warren Mining District, Cochise County, Arizona.

The general course of the claim is from North to South, and said claim is located within the SW 1/4, AND THE, SE 1/4, quarter(s) of Section(s) 10, Township 23 South, Range 24 East GSRB&M, Cochise County, Arizona.

This claim is 1500 feet in length and 600 feet in width.

This Notice of Location is posted on the center line of the claim.

The claim runs from the location monument on which this notice is posted 10 feet in a North direction to the North end line and 1490 feet in a South direction to the South end line. The claim boundaries are marked by six monuments, one at each corner and one at the center of each end line. The location monument on which this notice is posted is situated within Section 10, Township 23 South, Range 24 East, GSRB&M, Cochise County, Arizona, and is approximately N45°15'6"W 3578.88' from the SE Corner of Section 10, Township 23 South, Range 24 East, GSRB&M, Cochise County, Arizona.

The undersigned claims the ground as depicted on the map which is attached to a copy of this Notice of Location filed in the office of the County Recorder, Bisbee, Arizona.

The claim has been monumented in accordance with State and Federal law. Corner and location monuments are substantial posts projecting at least four feet above the ground.

Located, dated, and posted on the ground this 3 day of DECEMBER, 1987. AT 9:30 AM

Witness

PHELPS DODGE CORPORATION (owner)

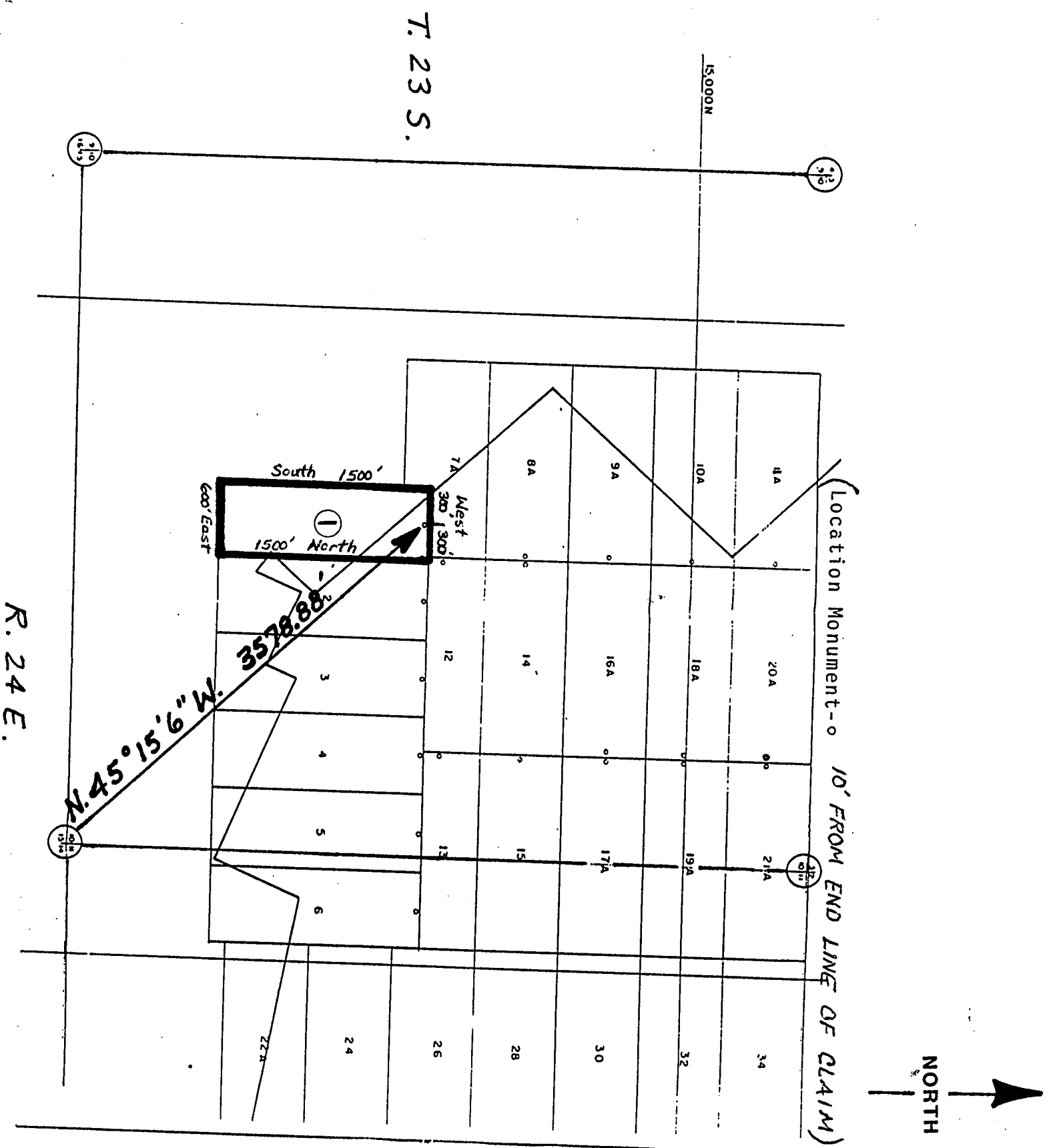
BY William C Conroy Agent

RECEIVED
B.L.M. AZ STATE OFFICE

FEB 24 1988

7:45 A.M.
PHOENIX, ARIZONA

A HC 280775



Map of the COCHISE No. 1 lode mining claim
 Owned by: Phelps Dodge Corporation
 P.O. Box 50427
 Tucson, Arizona 85703

1 inch = 1000 feet

Township 23 South
 Range 24 East
 Cochise County, Arizona

Corner and location monuments consist
 of 2" X 2" wooden posts projecting at
 least 4 feet above the ground.

RECEIVED
 B.L.M. AZ STATE OFFICE

FEB 24 1988

7:45 A.M.
 PHOENIX, ARIZONA

A MC 280775

NOTICE OF LOCATION

(Lode Claim)

NOTICE IS HEREBY GIVEN that PHELPS DODGE CORPORATION, whose mailing address is P. O. Box 50427, Tucson, Arizona 85703, by its undersigned agent, makes this location of the COCHISE No. 2 lode mining claim, in the Warren Mining District, Cochise County, Arizona.

The general course of the claim is from North to South, and said claim is located within the SE 1/4, _____, _____, _____, quarter(s) of Section(s) 10, Township 23 South, Range 24 East GSRB&M, Cochise County, Arizona.

This claim is 1500 feet in length and 600 feet in width.

This Notice of Location is posted on the center line of the claim.

The claim runs from the location monument on which this notice is posted 10 feet in a North direction to the North end line and 1490 feet in a South direction to the South end line. The claim boundaries are marked by six monuments, one at each corner and one at the center of each end line. The location monument on which this notice is posted is situated within Section 10, Township 23 South, Range 24 East, GSRB&M, Cochise County, Arizona, and is approximately N37°45'47"W 3187.0' from the SE Corner of Section 10, Township 23 South, Range 24 East, GSRB&M, Cochise County, Arizona.

The undersigned claims the ground as depicted on the map which is attached to a copy of this Notice of Location filed in the office of the County Recorder, Bisbee, Arizona.

The claim has been monumented in accordance with State and Federal law. Corner and location monuments are substantial posts projecting at least four feet above the ground.

Located, dated, and posted on the ground this 3 day of DECEMBER, 1987. AT 10:33 AM

Witness

PHELPS DODGE CORPORATION (owner)

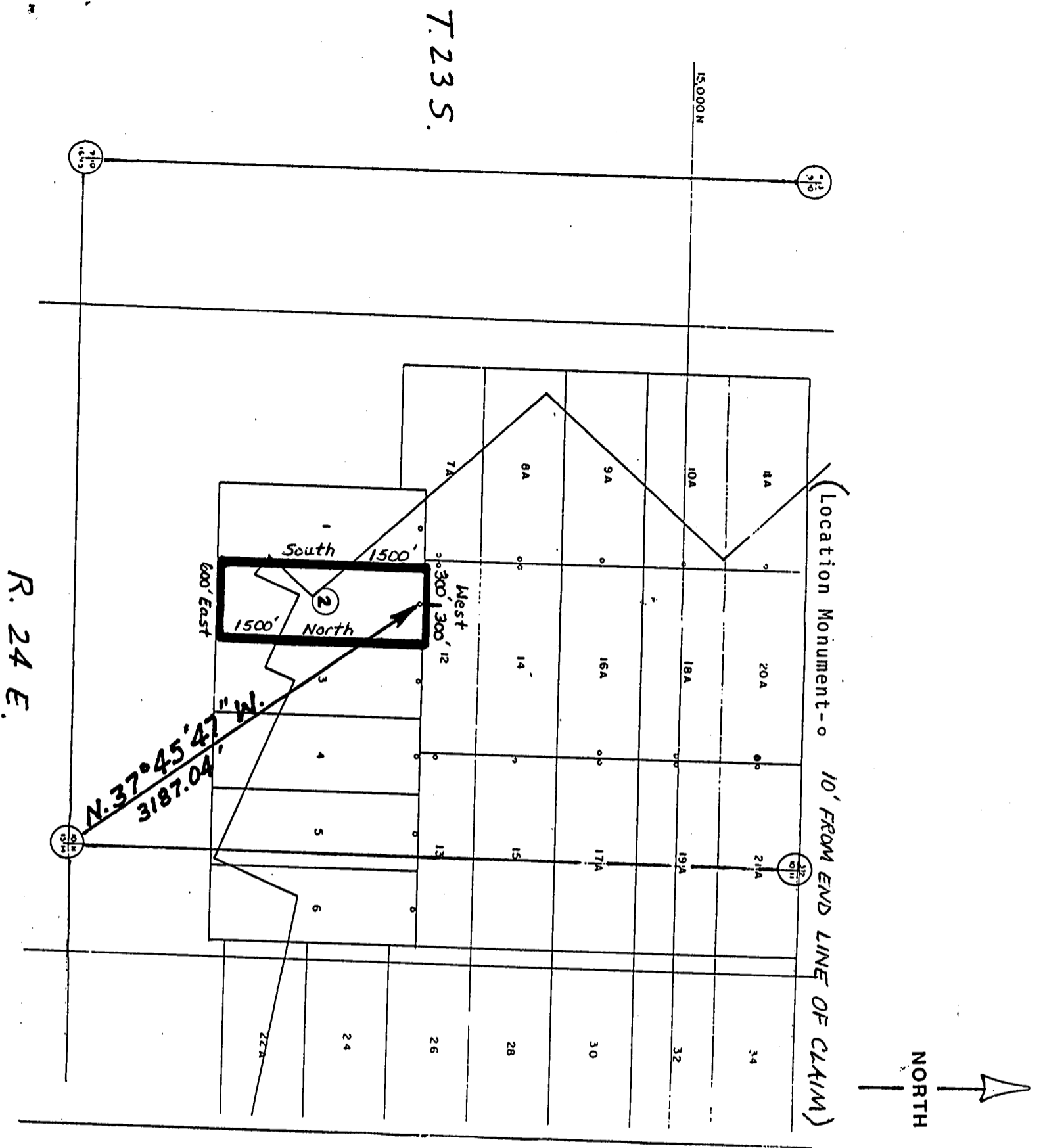
By William C. Conroy Agent

RECEIVED
B.L.M. AZ STATE OFFICE

FEB 24 1988

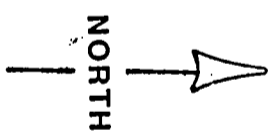
7:45 A.M.
PHOENIX, ARIZONA

A MC 280776



R. 24 E.

T. 23 S.



Map of the COCHISE No. 2 lode mining claim
 Owned by: Phelps Dodge Corporation
 P.O. Box 50427
 Tucson, Arizona 85703

1 inch = 1000 feet

Township 23 South
 Range 24 East
 Cochise County, Arizona

Corner and location monuments consist
 of 2" X 2" wooden posts projecting at
 least 4 feet above the ground.

RECEIVED
 B.L.M. AZ STATE OFFICE

FEB 24 1988

7:45 A.M.
 PHOENIX, ARIZONA

A MC 280776

NOTICE OF LOCATION

(Lode Claim)

NOTICE IS HEREBY GIVEN that PHELPS DODGE CORPORATION, whose mailing address is P. O. Box 50427, Tucson, Arizona 85703, by its undersigned agent, makes this location of the COCHISE No. 3 lode mining claim, in the Warren Mining District, Cochise County, Arizona.

The general course of the claim is from North to South, and said claim is located within the SE 1/4, _____, _____, _____, quarter(s) of Section(s) 10, Township 23 South, Range 24 East GSRB&M, Cochise County, Arizona.

This claim is 1500 feet in length and 600 feet in width.

This Notice of Location is posted on the center line of the claim.

The claim runs from the location monument on which this notice is posted 10 feet in a North direction to the North end line and 1490 feet in a South direction to the South end line. The claim boundaries are marked by six monuments, one at each corner and one at the center of each end line. The location monument on which this notice is posted is situated within Section 10, Township 23 South, Range 24 East, GSRB&M, Cochise County, Arizona, and is approximately N78°23'25"W 2863.96' from the SE Corner of Section 10, Township 23 South, Range 24 East, GSRB&M, Cochise County, Arizona.

The undersigned claims the ground as depicted on the map which is attached to a copy of this Notice of Location filed in the office of the County Recorder, Bisbee, Arizona.

The claim has been monumented in accordance with State and Federal law. Corner and location monuments are substantial posts projecting at least four feet above the ground.

Located, dated, and posted on the ground this 3 day of DECEMBER, 1987. AT 11:15 AM

Witness

PHELPS DODGE CORPORATION (owner)

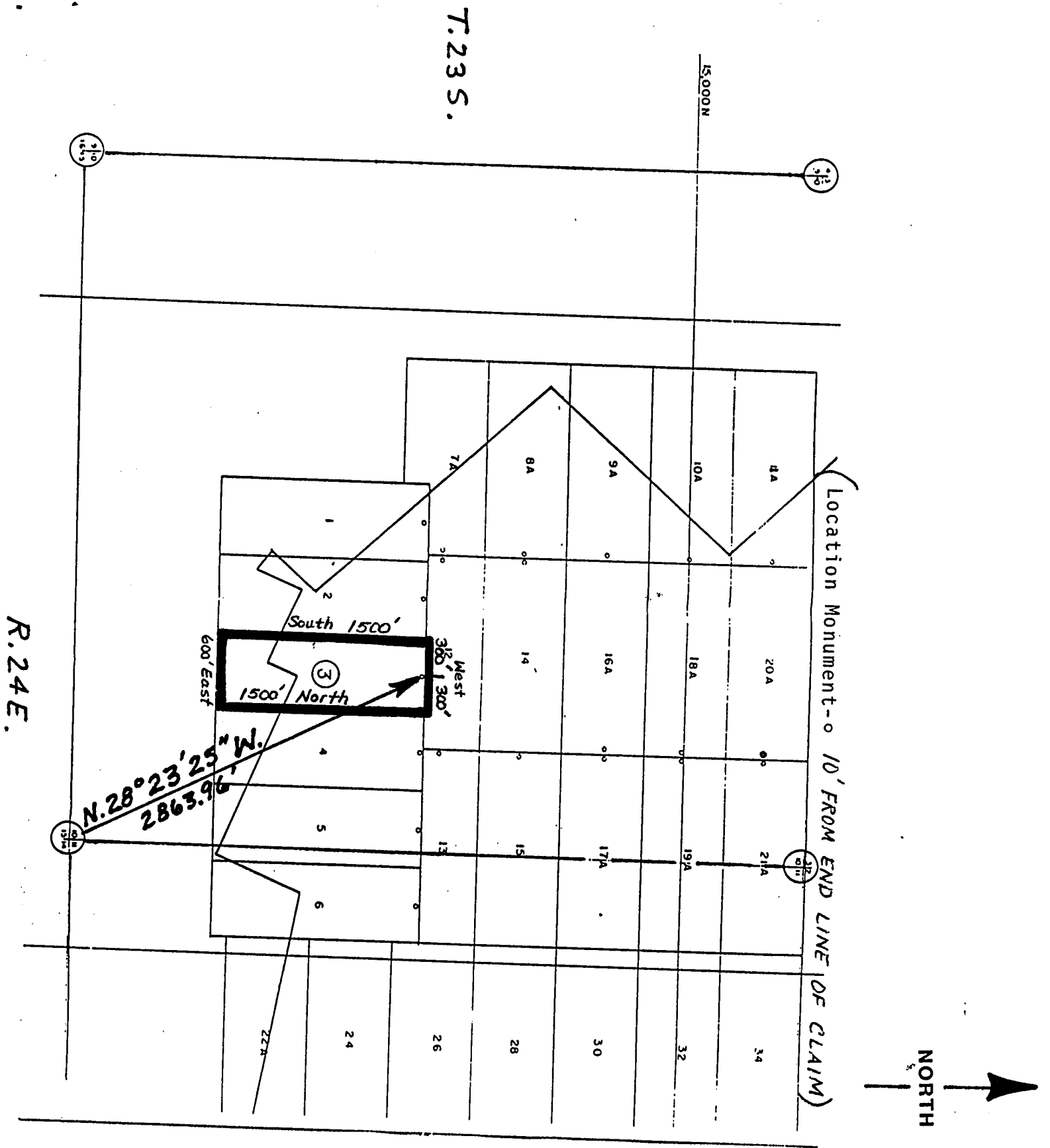
BY William C Conroy Agent

RECEIVED
B.L.M. AZ STATE OFFICE

FEB 24 1988

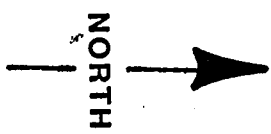
7:45 A.M.
PHOENIX, ARIZONA .

A MC 280777



R. 24 E.

T. 23 S.



Map of the COCHISE No. 3 lode mining claim
 Owned by: Phelps Dodge Corporation
 P.O. Box 50427
 Tucson, Arizona 85703

1 inch = 1000 feet

Township 23 South
 Range 24 East
 Cochise County, Arizona

Corner and location monuments consist of 2" X 2" wooden posts projecting at least 4 feet above the ground.

RECEIVED
 B.L.M. AZ STATE OFFICE

FEB 24 1988

7:45 A.M.
 PHOENIX, ARIZONA

A MC 280777

NOTICE OF LOCATION

(Lode Claim)

NOTICE IS HEREBY GIVEN that PHELPS DODGE CORPORATION, whose mailing address is P. O. Box 50427, Tucson, Arizona 85703, by its undersigned agent, makes this location of the COCHISE No. 4 lode mining claim, in the Warren Mining District, Cochise County, Arizona.

The general course of the claim is from North to South, and said claim is located within the SE 1/4, _____, _____, _____, quarter(s) of Section(s) 10, Township 23 South, Range 24 East GSRB&M, Cochise County, Arizona.

This claim is 1500 feet in length and 600 feet in width.

This Notice of Location is posted on the center line of the claim.

The claim runs from the location monument on which this notice is posted 10 feet in a North direction to the North end line and 1490 feet in a South direction to the South end line. The claim boundaries are marked by six monuments, one at each corner and one at the center of each end line. The location monument on which this notice is posted is situated within Section 10, Township 23 South, Range 24 East, GSRB&M, Cochise County, Arizona, and is approximately N17°148'W 2635.05' from the SE Corner of Section 10, Township 23 South, Range 24 East, GSRB&M, Cochise County, Arizona.

The undersigned claims the ground as depicted on the map which is attached to a copy of this Notice of Location filed in the office of the County Recorder, Bisbee, Arizona.

The claim has been monumented in accordance with State and Federal law. Corner and location monuments are substantial posts projecting at least four feet above the ground.

Located, dated, and posted on the ground this 3 day of DECEMBER, 1987. AT 12:36 PM

Witness

PHELPS DODGE CORPORATION (owner)

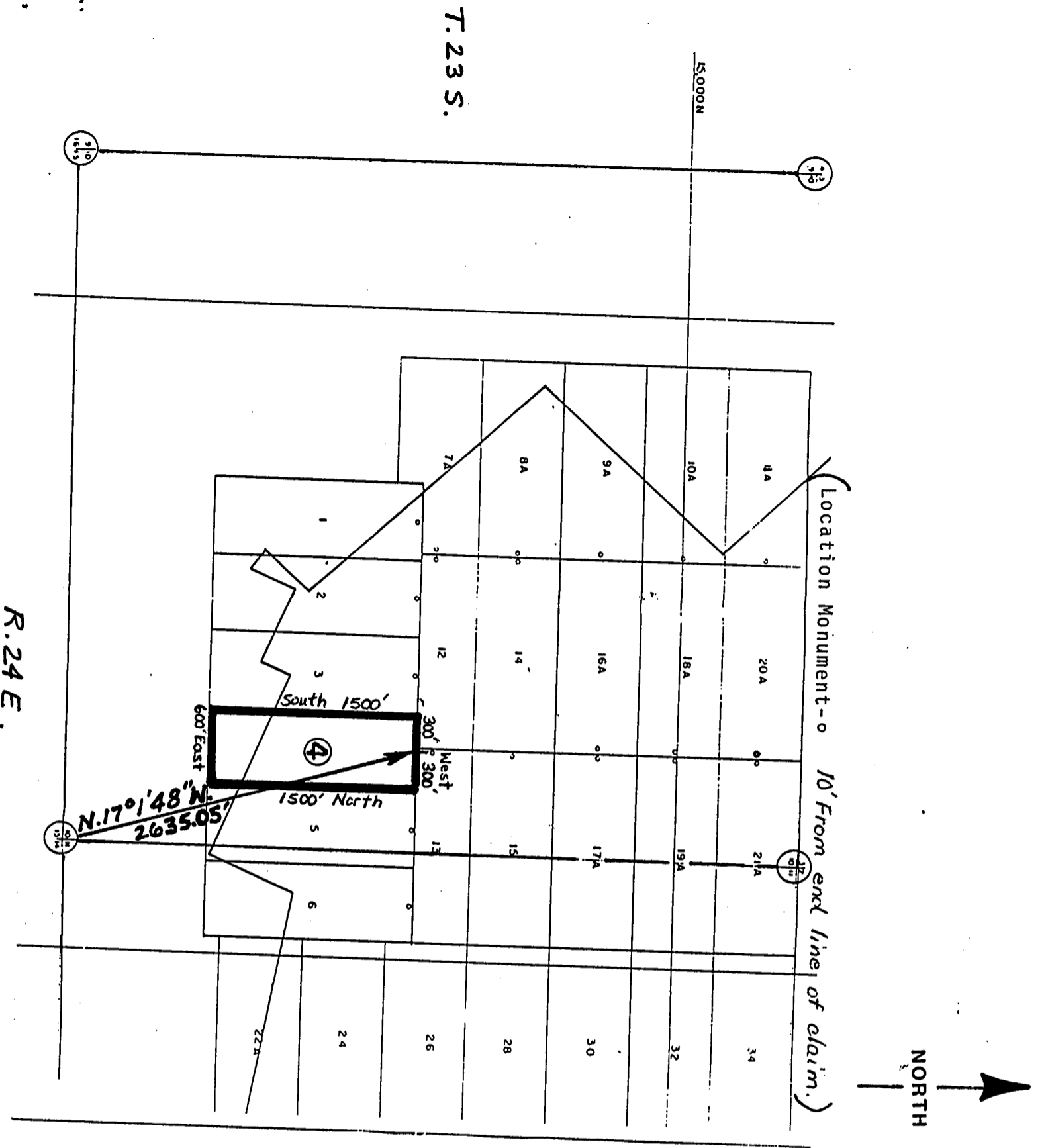
BY William C Conroy Agent

RECEIVED
B.L.M. AZ STATE OFFICE

FEB 24 1988

7:45 A.M.
PHOENIX, ARIZONA

A MC 280778



Map of the COCHISE No. 4 lode mining claim
 Owned by: Phelps Dodge Corporation
 P.O. Box 50427
 Tucson, Arizona 85703

1 inch = 1000 feet

Township 23 South
 Range 24 East
 Cochise County, Arizona

Corner and location monuments consist
 of 2" X 2" wooden posts projecting at
 least 4 feet above the ground.

RECEIVED
 B.L.M. AZ STATE OFFICE

FEB 24 1988

7:45 A.M.
 PHOENIX, ARIZONA

A MC 280778

NOTICE OF LOCATION

(Lode Claim)

NOTICE IS HEREBY GIVEN that PHELPS DODGE CORPORATION, whose mailing address is P. O. Box 50427, Tucson, Arizona 85703, by its undersigned agent, makes this location of the COCHISE No. 5 lode mining claim, in the Warren Mining District, Cochise County, Arizona.

The general course of the claim is from North to South, and said claim is located within the SE 1/4, SEC 10 AND THE SW 1/4 quarter(s) of Section(s) 11, Township 23 South, Range 24 East GSRB&M, Cochise County, Arizona.

This claim is 1500 feet in length and 600 feet in width.

This Notice of Location is posted on the center line of the claim.

The claim runs from the location monument on which this notice is posted 101 feet in a North direction to the North end line and 1490 feet in a South direction to the South end line. The claim boundaries are marked by six monuments, one at each corner and one at the center of each end line. The location monument on which this notice is posted is situated within Section 10, Township 23 South, Range 24 East, GSRB&M, Cochise County, Arizona, and is approximately N4°7'33"W 2526.6' from the SE Corner of Section 10, Township 23 South, Range 24 East, GSRB&M, Cochise County, Arizona.

The undersigned claims the ground as depicted on the map which is attached to a copy of this Notice of Location filed in the office of the County Recorder, Bisbee, Arizona.

The claim has been monumented in accordance with State and Federal law. Corner and location monuments are substantial posts projecting at least four feet above the ground.

Located, dated, and posted on the ground this 3 day of DECEMBER, 1987. AT 3:21 PM

Witness

PHELPS DODGE CORPORATION (owner)

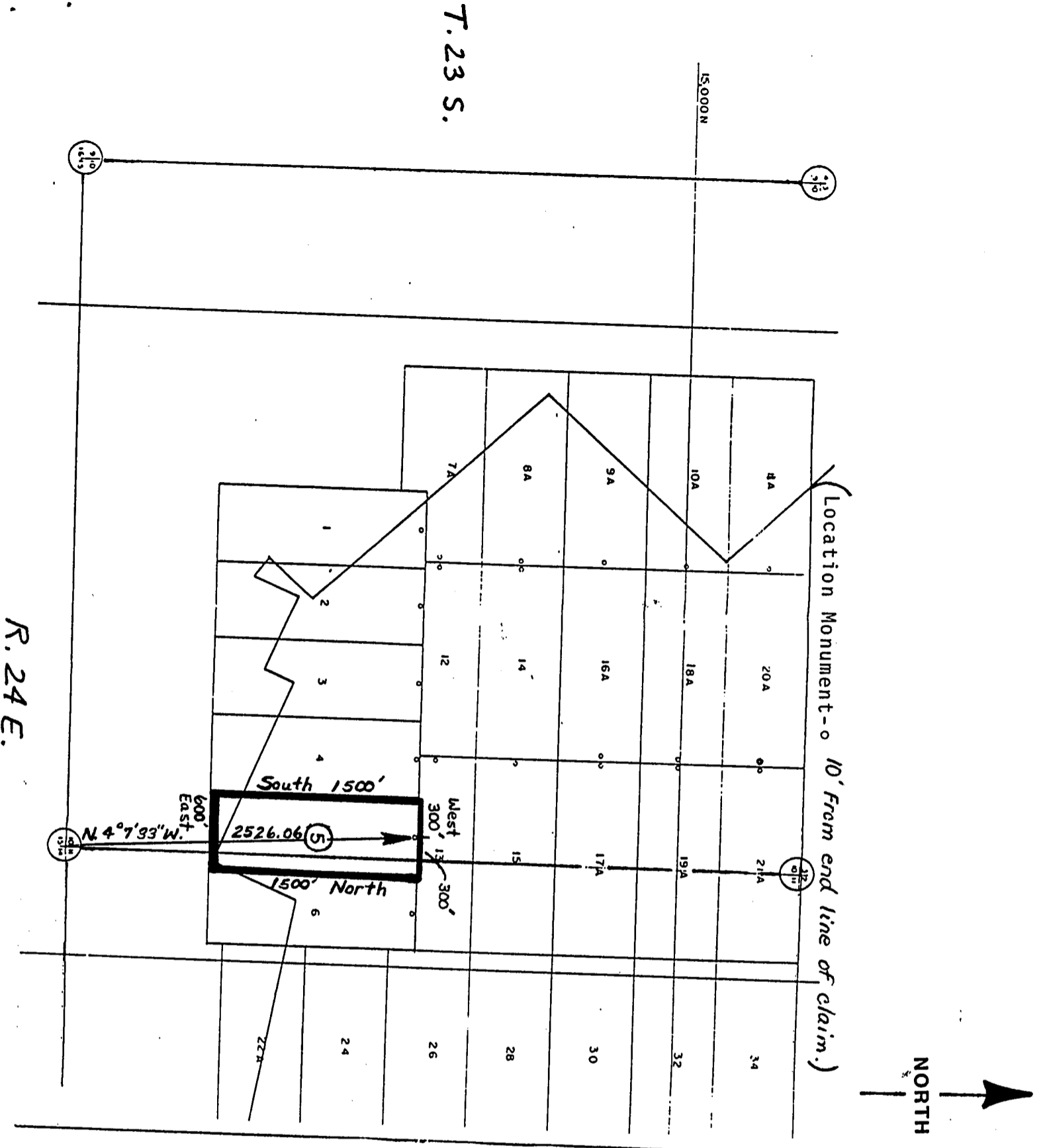
BY William C Conroy Agent

RECEIVED
B.L.M. AZ STATE OFFICE

FEB 24 1988

7:45 A.M.
PHOENIX, ARIZONA

A MC 280779



Map of the COCHISE No. 5 lode mining claim
 Owned by: Phelps Dodge Corporation
 P.O. Box 50427
 Tucson, Arizona 85703

1 inch = 1000 feet

Township 23 South
 Range 24 East
 Cochise County, Arizona

Corner and location monuments consist of 2" X 2" wooden posts projecting at least 4 feet above the ground.

RECEIVED
 B.L.M. AZ STATE OFFICE

FEB 24 1988

7:45 A.M.
 PHOENIX, ARIZONA

A MC 280779

NOTICE OF LOCATION

(Lode Claim)

NOTICE IS HEREBY GIVEN that PHELPS DODGE CORPORATION, whose mailing address is P. O. Box 50427, Tucson, Arizona 85703, by its undersigned agent, makes this location of the COCHISE No. 6 lode mining claim, in the Warren Mining District, Cochise County, Arizona.

The general course of the claim is from North to South, and said claim is located within the SW 1/4, _____, _____, _____, quarter(s) of Section(s) 11, Township 23 South, Range 24 East GSRB&M, Cochise County, Arizona.

This claim is 1500 feet in length and 600 feet in width.

This Notice of Location is posted on the center line of the claim.

The claim runs from the location monument on which this notice is posted 10 feet in a North direction to the North end line and 1490 feet in a South direction to the South end line. The claim boundaries are marked by six monuments, one at each corner and one at the center of each end line. The location monument on which this notice is posted is situated within Section _____, Township 23 South, Range 24 East, GSRB&M, Cochise County, Arizona, and is approximately N⁹12'15"E 2552.37' from the SW 1/4 Corner of Section 11, Township 23 South, Range 24 East, GSRB&M, Cochise County, Arizona.

The undersigned claims the ground as depicted on the map which is attached to a copy of this Notice of Location filed in the office of the County Recorder, Bisbee, Arizona.

The claim has been monumented in accordance with State and Federal law. Corner and location monuments are substantial posts projecting at least four feet above the ground.

Located, dated, and posted on the ground this 3 day of DECEMBER, 1987. AT 3:56 PM

Witness

PHELPS DODGE CORPORATION (owner)

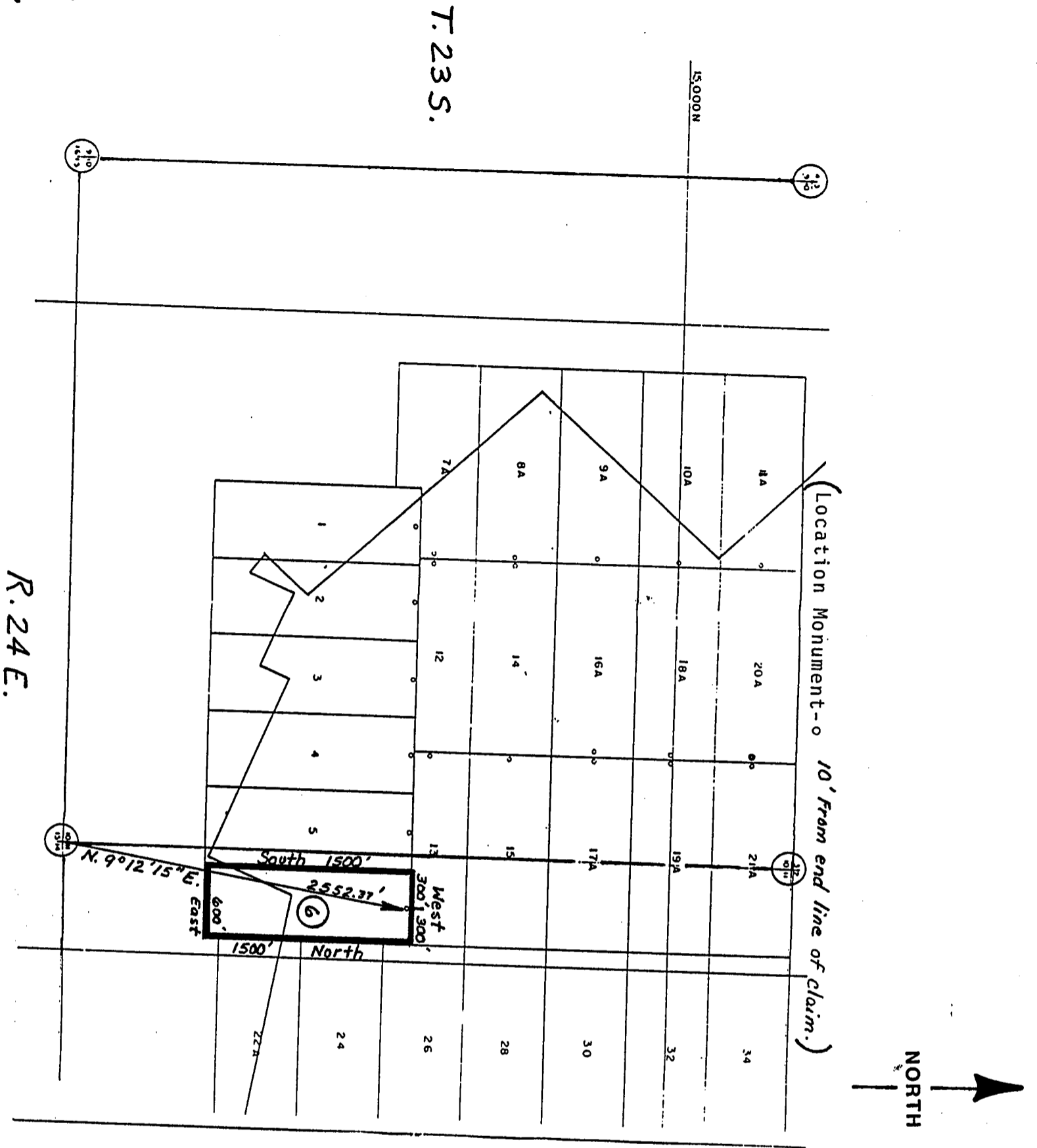
BY William C. Conway Agent

RECEIVED
B.L.M. AZ STATE OFFICE

FEB 24 1988

7:45 A.M.
PHOENIX, ARIZONA

A MC 280780



Map of the COCHISE No. 6 lode mining claim 1 inch = 1000 feet
 Owned by: Phelps Dodge Corporation
 P.O. Box 50427
 Tucson, Arizona 85703

Township 23 South
 Range 24 East
 Cochise County, Arizona

Corner and location monuments consist of 2" X 2" wooden posts projecting at least 4 feet above the ground.

RECEIVED
 B.L.M. AZ STATE OFFICE

FEB 24 1988

7:45 A.M.
 PHOENIX, ARIZONA

A MC 280780

W/E

ARIZONA

NOTICE OF LOCATION

(Lode Claim)

NOTICE IS HEREBY GIVEN that PHELPS DODGE CORPORATION, whose mailing address is P. O. Box 50427, Tucson, Arizona 85703, by its undersigned agent, makes this location of the COCHISE No. 12 lode mining claim, in the WARREN Mining District, COCHISE County, Arizona.

The general course of the claim is from WEST to EAST, and said claim is located within the NE 1/4, _____, _____, _____, quarter(s) of Section(s) 10, Township 23 SOUTH, Range 24 EAST GSRB&M, COCHISE County, Arizona.

This claim is 1500 feet in length and 600 feet in width.

This Notice of Location is posted on the center line of the claim.

The claim runs from the location monument on which this notice is posted 10 feet in a WEST direction to the WEST end line and 1490 feet in a EAST direction to the EAST end line. The claim boundaries are marked by six monuments, one at each corner and one at the center of each end line. The location monument on which this notice is posted is situated within Section 10, Township 23, Range 24, GSRB&M, COCHISE County, Arizona, and is approximately 54°1'27"W 351.96 from the NE Corner of Section 10, Township 23, Range 24, GSRB&M, COCHISE County, Arizona.

The undersigned claims the ground as depicted on the map which is attached to a copy of this Notice of Location filed in the office of the County Recorder, Bisbee, Arizona.

The claim has been monumented in accordance with State and Federal law. Corner and location monuments are substantial posts projecting at least four feet above the ground.

Located, dated, and posted on the ground this 4 day of DECEMBER, 1987. AT 8:59 AM

Witness of PHELPS DODGE CORPORATION (owner)

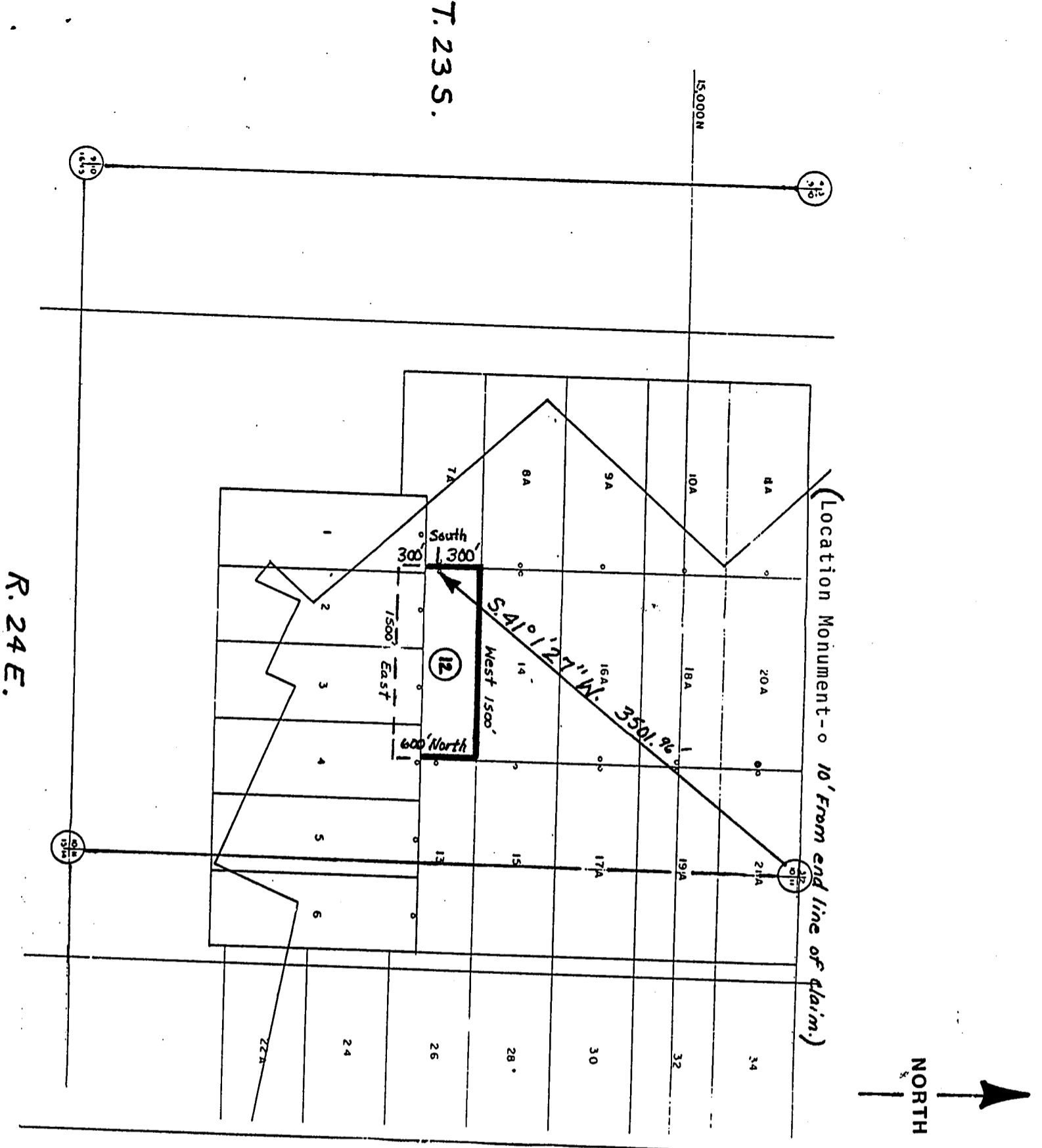
By William C. Conroy Agent

RECEIVED
B.L.M. AZ STATE OFFICE

FEB 24 1988

7:45 A.M.
PHOENIX, ARIZONA

A MC 280781



Map of the COCHISE No. 12 lode mining claim
 Owned by: Phelps Dodge Corporation
 P.O. Box 50427
 Tucson, Arizona 85703

1 inch = 1000 feet

Township 23 South
 Range 24 East
 Cochise County, Arizona

Corner and location monuments consist of 2" X 2" wooden posts projecting at least 4 feet above the ground.

RECEIVED
 B.L.M. AZ STATE OFFICE

FEB 24 1988

7:45 A.M.
 PHOENIX, ARIZONA

A MC 280781

W/E

ARIZONA

NOTICE OF LOCATION

(Lode Claim)

NOTICE IS HEREBY GIVEN that PHELPS DODGE CORPORATION, whose mailing address is P. O. Box 50427, Tucson, Arizona 85703, by its undersigned agent, makes this location of the COCHISE No. 13 lode mining claim, in the WARREN Mining District, COCHISE County, Arizona.

The general course of the claim is from WEST to EAST, and said claim is located within the NE 1/4 SE 1/4 & NW 1/4 SW 1/4, quarter(s) of Section(s) 11, Township 23 SOUTH, Range 24 EAST GSRB&M, COCHISE County, Arizona.

This claim is 1500 feet in length and 600 feet in width.

This Notice of Location is posted on the center line of the claim.

The claim runs from the location monument on which this notice is posted 10 feet in a WEST direction to the WEST end line and 1490 feet in a EAST direction to the EAST end line. The claim boundaries are marked by six monuments, one at each corner and one at the center of each end line. The location monument on which this notice is posted is situated within Section 10, Township 23 S, Range 24 E, GSRB&M, COCHISE County, Arizona, and is approximately S16°55'5" W 274.50' from the NE Corner of Section 10, Township 23 S, Range 24 E, GSRB&M, COCHISE County, Arizona.

The undersigned claims the ground as depicted on the map which is attached to a copy of this Notice of Location filed in the office of the County Recorder, Bisbee, Arizona.

The claim has been monumented in accordance with State and Federal law. Corner and location monuments are substantial posts projecting at least four feet above the ground.

Located, dated, and posted on the ground this 8 day of DECEMBER, 1987. AT 9:42 Am

Witness: PHELPS DODGE CORPORATION (owner)

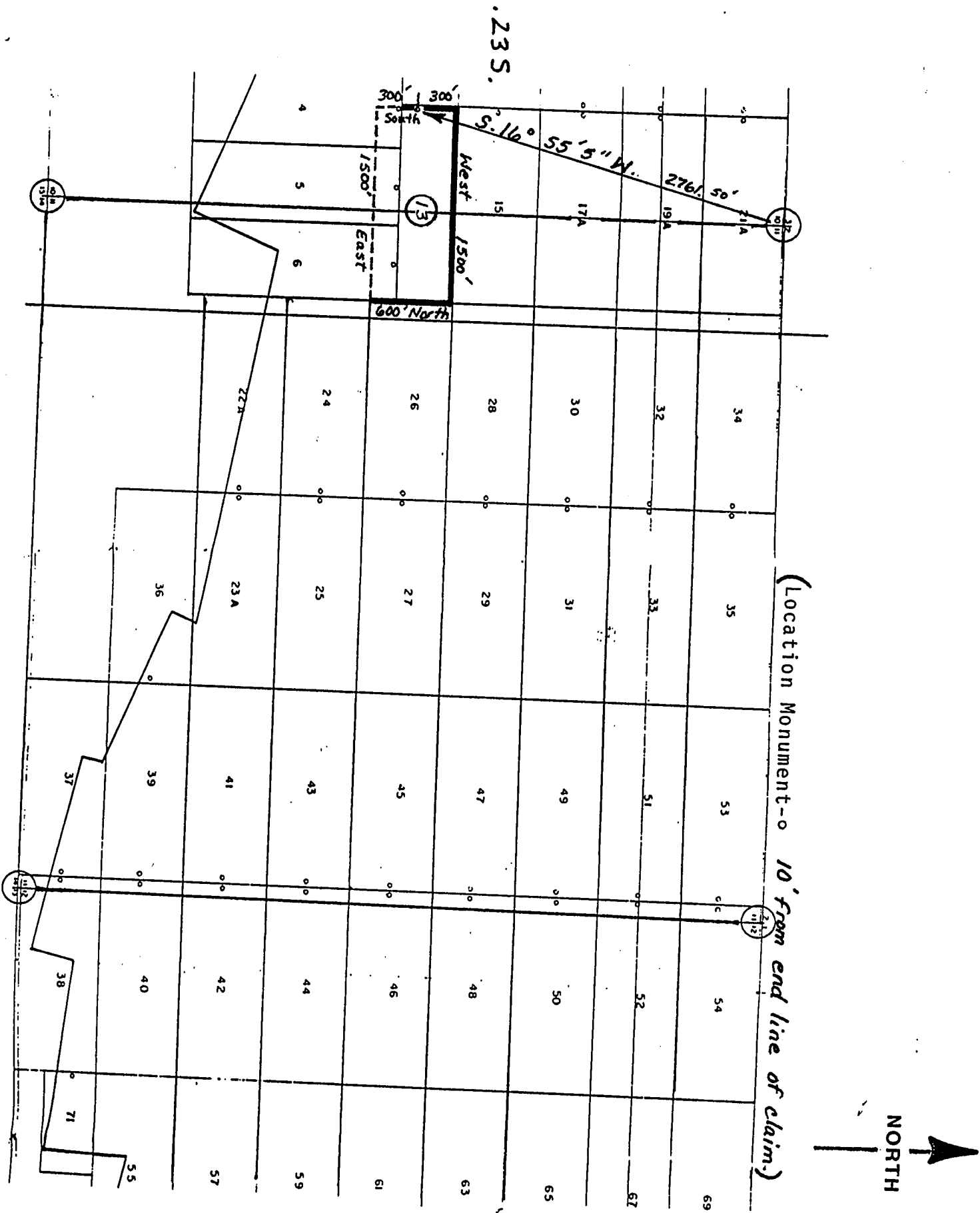
BY William C. Conroy Agent

RECEIVED
B.L.M. AZ STATE OFFICE


FEB 24 1988

7:45 A.M.
PHOENIX, ARIZONA

A MC 280782



R. 24 E.



(Location Monument - 10' from end line of claim.)

1 inch = 1000 feet

Map of the COCHISE No. 13 lode mining claim
 Owned by: Phelps Dodge Corporation
 P.O. Box 50427
 Tucson, Arizona 85703

Township 23 South
 Range 24 East
 Cochise County, Arizona

Corner and location monuments consist of 2" X 2" wooden posts projecting at least 4 feet above the ground.

RECEIVED
 B.L.M. AZ STATE OFFICE

FEB 24 1988

7:45 A.M.
 PHOENIX, ARIZONA

A MC 280782

W/E

ARIZONA

NOTICE OF LOCATION

(Lode Claim)

NOTICE IS HEREBY GIVEN that PHELPS DODGE CORPORATION, whose mailing address is P. O. Box 50427, Tucson, Arizona 85703, by its undersigned agent, makes this location of the COCHISE No. 14 lode mining claim, in the WARREN Mining District, COCHISE County, Arizona.

The general course of the claim is from WEST to EAST, and said claim is located within the NE 1/4, _____, _____, _____, quarter(s) of Section(s) 10, Township 23 SOUTH, Range 24 EAST GSRB&M, COCHISE County, Arizona.

This claim is 1500 feet in length and 600 feet in width.

This Notice of Location is posted on the center line of the claim.

The claim runs from the location monument on which this notice is posted 10 feet in a WEST direction to the WEST end line and 1490 feet in a EAST direction to the EAST end line. The claim boundaries are marked by six monuments, one at each corner and one at the center of each end line. The location monument on which this notice is posted is situated within Section 10, Township 23, Range 24, GSRB&M, COCHISE County, Arizona, and is approximately S48°14'40"W 3081.28 from the NE Corner of Section 10, Township 23, Range 24, GSRB&M, COCHISE County, Arizona.

The undersigned claims the ground as depicted on the map which is attached to a copy of this Notice of Location filed in the office of the County Recorder, Bisbee, Arizona.

The claim has been monumented in accordance with State and Federal law. Corner and location monuments are substantial posts projecting at least four feet above the ground.

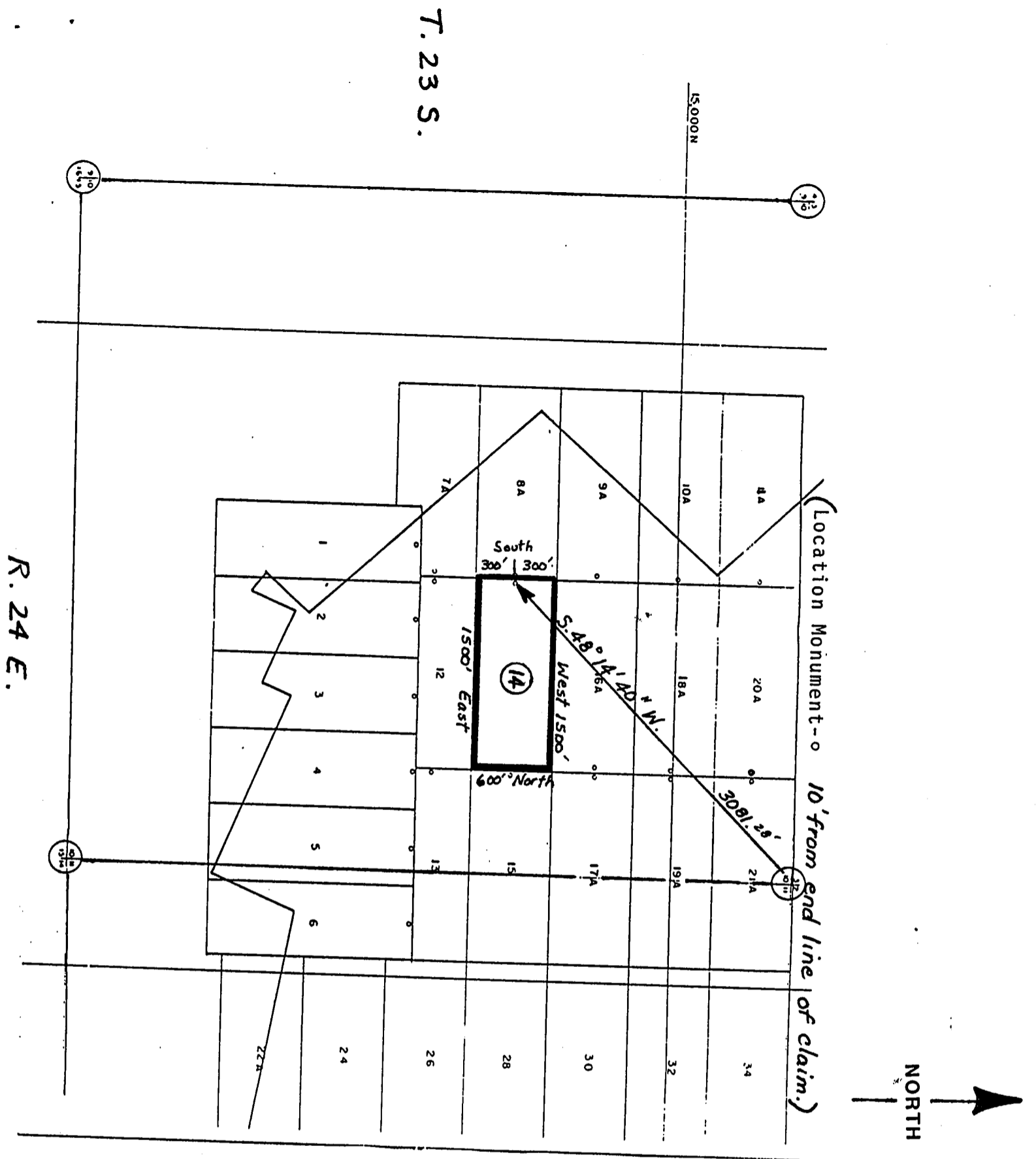
Located, dated, and posted on the ground this 4 day of DECEMBER, 1987. AT 12:04 PM

Witness for PHELPS DODGE CORPORATION (owner)

BY William C. Conroy Agent

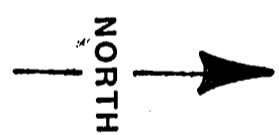
RECEIVED
B.L.M. AZ STATE OFFICE
FEB 24 1988
7:45 A.M.
PHOENIX, ARIZONA

A MC 280783



R. 24 E.

T. 23 S.



Map of the COCHISE No. 14 lode mining claim
 Owned by: Phelps Dodge Corporation
 P.O. Box 50427
 Tucson, Arizona 85703

1 inch = 1000 feet

Township 23 South
 Range 24 East
 Cochise County, Arizona

Corner and location monuments consist of 2" X 2" wooden posts projecting at least 4 feet above the ground.

RECEIVED
 B.L.M. AZ STATE OFFICE

FEB 24 1988

7:45 A.M.
 PHOENIX, ARIZONA

A MC 280783

W/E

ARIZONA

NOTICE OF LOCATION

(Lode Claim)

NOTICE IS HEREBY GIVEN that PHELPS DODGE CORPORATION, whose mailing address is P. O. Box 50427, Tucson, Arizona 85703, by its undersigned agent, makes this location of the COCHISE No. 15 lode mining claim, in the WARREN Mining District, COCHISE County, Arizona.

The general course of the claim is from WEST to EAST, and said claim is located within the NE 1/4 of SEC 10, & NW 1/4 quarter(s) of Section(s) 11, Township 23 SOUTH, Range 24 EAST GSRB&M, COCHISE County, Arizona.

This claim is 1500 feet in length and 600 feet in width.

This Notice of Location is posted on the center line of the claim.

The claim runs from the location monument on which this notice is posted 10 feet in a WEST direction to the WEST end line and 1490 feet in a EAST direction to the EAST end line. The claim boundaries are marked by six monuments, one at each corner and one at the center of each end line. The location monument on which this notice is posted is situated within Section 10, Township 23 S, Range 24 E, GSRB&M, COCHISE County, Arizona, and is approximately S21°23'12"W 2203.74 from the NE Corner of Section 10, Township 23 S, Range 24 E, GSRB&M, COCHISE County, Arizona.

The undersigned claims the ground as depicted on the map which is attached to a copy of this Notice of Location filed in the office of the County Recorder, Bisbee, Arizona.

The claim has been monumented in accordance with State and Federal law. Corner and location monuments are substantial posts projecting at least four feet above the ground.

Located, dated, and posted on the ground this 9 day of DECEMBER, 1987. AT 10:33 am

Witnesses PHELPS DODGE CORPORATION (owner) et al

By William C Conroy Agent et al

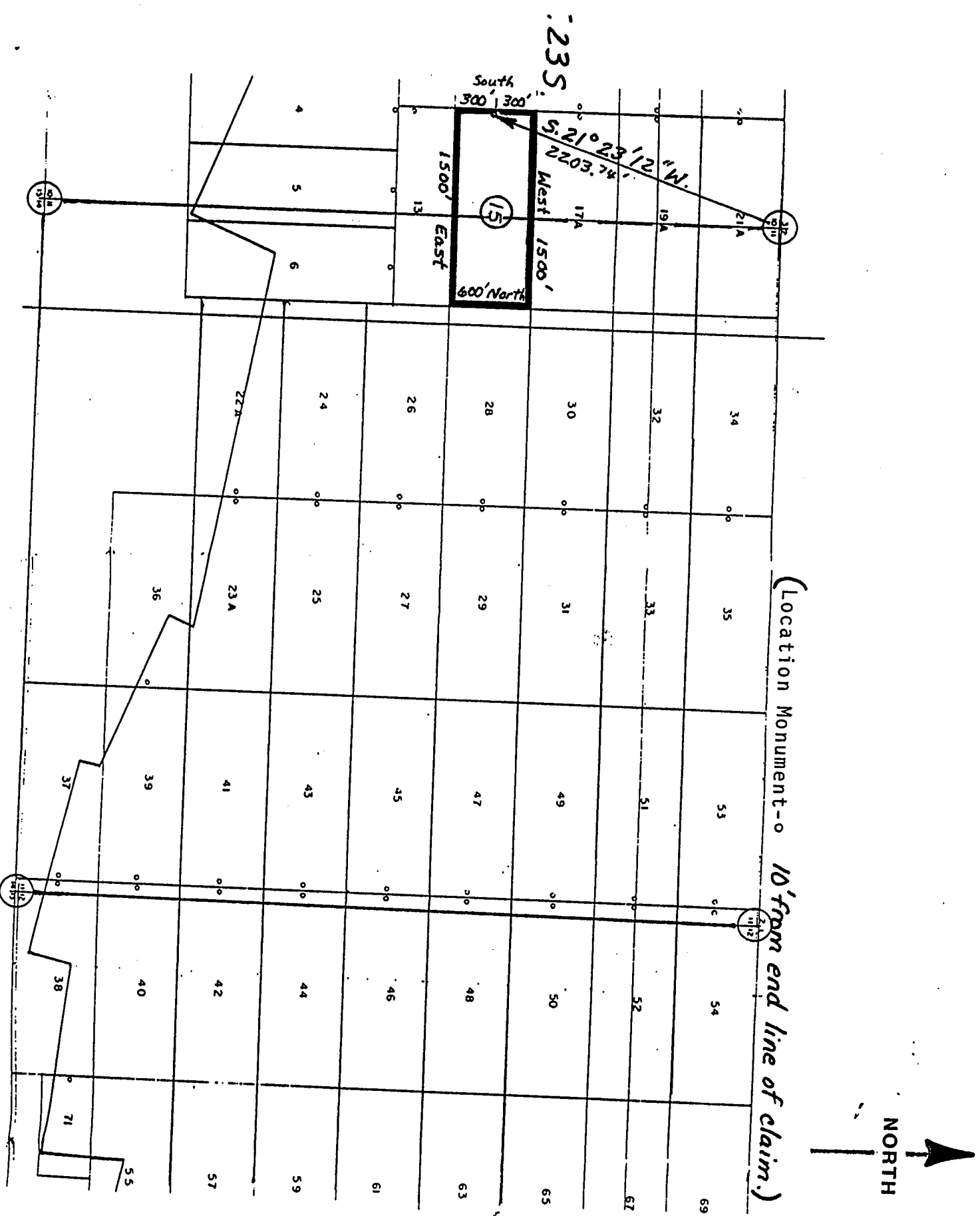
RECEIVED
B.L.M. AZ STATE OFFICE

FEB 24 1988

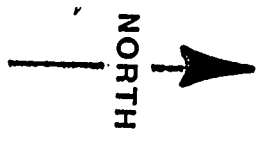
7:45 A.M.
PHOENIX, ARIZONA

A MC 280784

R. 24 E.



(Location Monument - 10' from end line of claim.)



1 inch = 1000 feet

Map of the COCHISE No. 15 lode mining claim
 Owned by: Phelps Dodge Corporation
 P.O. Box 50427
 Tucson, Arizona 85703

Township 23 South
 Range 24 East
 Cochise County, Arizona

Corner and location monuments consist
 of 2" X 2" wooden posts projecting at
 least 4 feet above the ground.

RECEIVED
 B.L.M. AZ STATE OFFICE

FEB 24 1988

PHOENIX, ARIZONA

A MC 280784

NOTICE OF LOCATION

(Lode Claim)

NOTICE IS HEREBY GIVEN that PHELPS DODGE CORPORATION, whose mailing address is P. O. Box 50427, Tucson, Arizona 85703, by its undersigned agent, makes this location of the COCHISE No. 24 lode mining claim, in the Warren Mining District, Cochise County, Arizona.

The general course of the claim is from East to West, and said claim is located within the SW 1/4 quarter(s) of Section(s) 11, Township 23 South Range 24 East GSRB&M, Cochise County, Arizona.

This claim is 1500 feet in length and 600 feet in width.

This Notice of Location is posted on the center line of the claim.

The claim runs from the location monument on which this notice is posted 10 feet in a East direction to the East end line and 1490 feet in a West direction to the West end line. The claim boundaries are marked by six monuments, one at each corner and one at the center of each end line. The location monument on which this notice is posted is situated within Section 11, Township 23 South Range 24 East, GSRB&M, Cochise County, Arizona, and is approximately N 47° 4' 58" E 2991.96' from the SW Corner of Section 11, Township 23 South, Range 24 East, GSRB&M, Cochise County, Arizona.

The undersigned claims the ground as depicted on the map which is attached to a copy of this Notice of Location filed in the office of the County Recorder, Bisbee, Arizona.

The claim has been monumented in accordance with State and Federal law. Corner and location monuments are substantial posts projecting at least four feet above the ground.

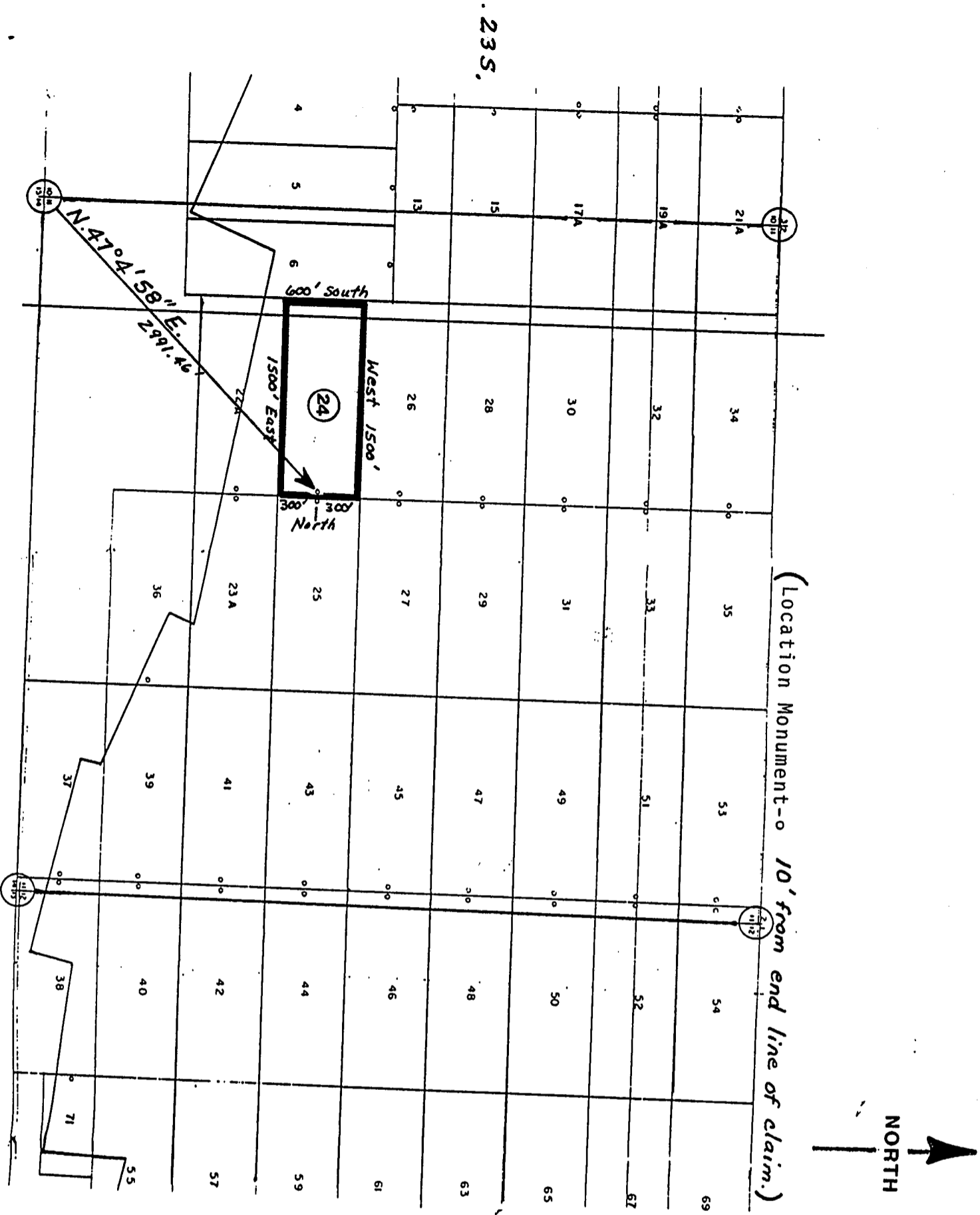
Located, dated, and posted on the ground this 10 day of DECEMBER, 1987. AT 10:53 AM

Witness PHELPS DODGE CORPORATION (owner)

By William C. Conroy Agent

A MC 280785

RECEIVED
B.L.M. AZ STATE OFFICE
FEB 24 1988
7:45 A.M.
PHOENIX, ARIZONA



1 inch = 1000 feet

Map of the COCHISE No. 24 lode mining claim
 Owned by: Phelps Dodge Corporation
 P.O. Box 50427
 Tucson, Arizona 85703

Township 23 South
 Range 24 East
 Cochise County, Arizona

Corner and location monuments consist
 of 2" x 2" wooden posts projecting at
 least 4 feet above the ground.

RECEIVED
 B.L.M. AZ STATE OFFICE

FEB 24 1988

7:45 A.M.
 PHOENIX, ARIZONA

A MC 280785

ARIZONA

NOTICE OF LOCATION

(Lode Claim)

NOTICE IS HEREBY GIVEN that PHELPS DODGE CORPORATION, whose mailing address is P. O. Box 50427, Tucson, Arizona 85703, by its undersigned agent, makes this location of the COCHISE No. 25 lode mining claim, in the WARREN Mining District, COCHISE County, Arizona.

The general course of the claim is from WEST to EAST, and said claim is located within the SE 1/4 AND THE SW 1/4, quarter(s) of Section(s) 11, Township 23 SOUTH, Range 24 EAST GSRB&M, COCHISE County, Arizona.

This claim is 1500 feet in length and 600 feet in width.

This Notice of Location is posted on the center line of the claim.

The claim runs from the location monument on which this notice is posted 10 feet in a WEST direction to the WEST end line and 1490 feet in a EAST direction to the EAST end line. The claim boundaries are marked by six monuments, one at each corner and one at the center of each end line. The location monument on which this notice is posted is situated within Section 11, Township 23 S, Range 24 E, GSRB&M, COCHISE County, Arizona, and is approximately N47°16'40"E 300.46' from the SW Corner of Section 11, Township 23 S, Range 24 E, GSRB&M, COCHISE County, Arizona.

The undersigned claims the ground as depicted on the map which is attached to a copy of this Notice of Location filed in the office of the County Recorder, Bisbee, Arizona.

The claim has been monumented in accordance with State and Federal law. Corner and location monuments are substantial posts projecting at least four feet above the ground.

Located, dated, and posted on the ground this 10 day of DECEMBER, 1987. AT 10:54 Am

Witnesses: PHELPS DODGE CORPORATION (owner) etc

By William C Conroy Agent

RECEIVED
B.L.M. AZ STATE OFFICE

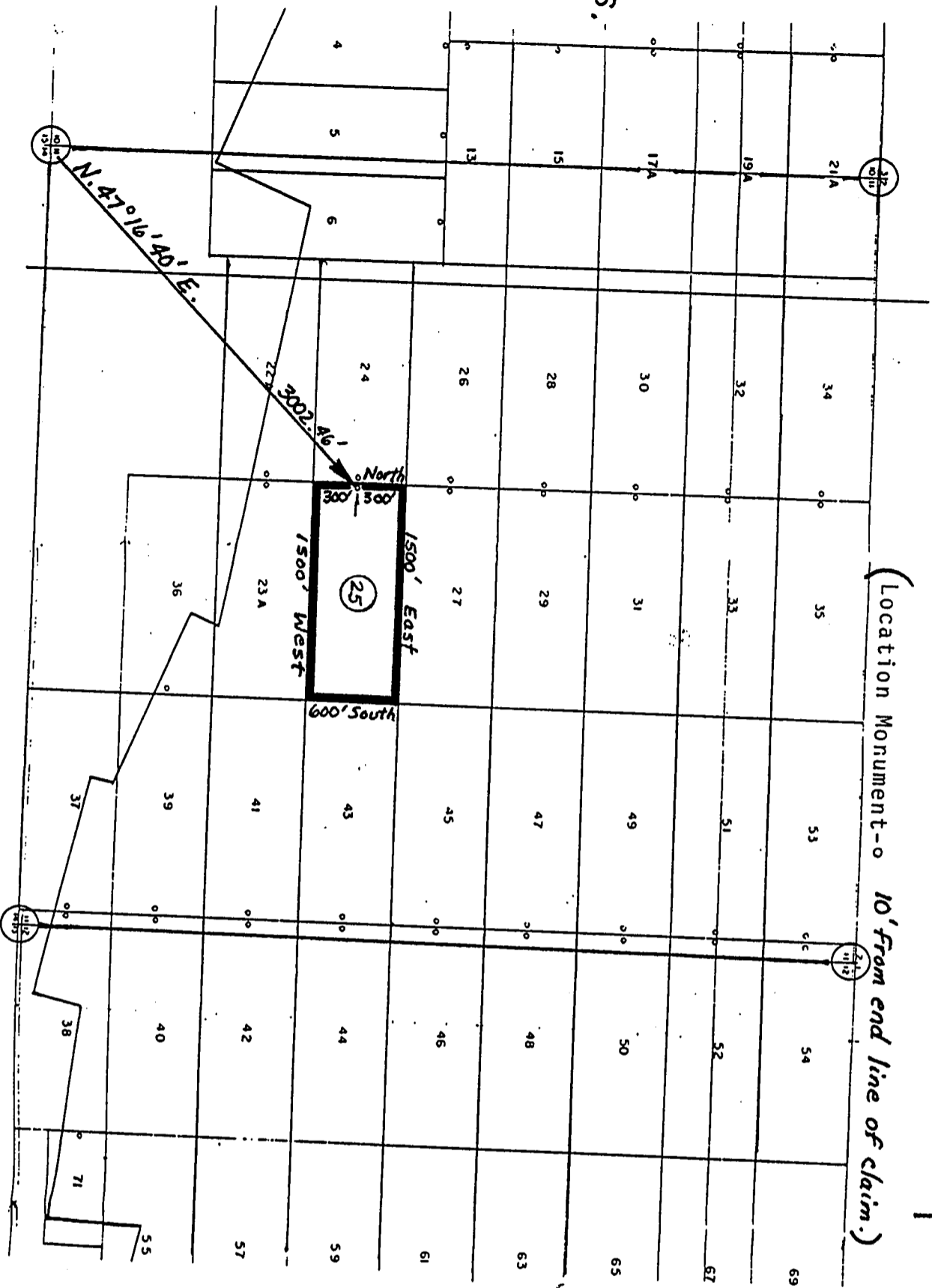
FEB 24 1988

7:45 A.M.
PHOENIX, ARIZONA


A MC 280786

.23 S.

R. 24 E.



(Location Monument - 10' from end line of claim.)



1 inch = 1000 feet

Map of the COCHISE No. 25 lode mining claim

Owned by: Phelps Dodge Corporation
P.O. Box 50427
Tucson, Arizona 85703

Township 23 South
Range 24 East
Cochise County, Arizona

Corner and location monuments consist of 2" x 2" wooden posts projecting at least 4 feet above the ground.

RECEIVED
B.L.M. AZ STATE OFFICE

FEB 24 1988

7:45 A.M.
PHOENIX, ARIZONA

A MC 280786

NOTICE OF LOCATION

(Lode Claim)

NOTICE IS HEREBY GIVEN that PHELPS DODGE CORPORATION, whose mailing address is P. O. Box 50427, Tucson, Arizona 85703, by its undersigned agent, makes this location of the COCHISE No. 26 lode mining claim, in the Warren Mining District, Cochise County, Arizona.

The general course of the claim is from East to West, and said claim is located within the SW 1/4 AND THE NW 1/4, quarter(s) of Section(s) 11, Township 23 South Range 24 East GSRB&M, Cochise County, Arizona.

This claim is 1500 feet in length and 600 feet in width.

This Notice of Location is posted on the center line of the claim.

The claim runs from the location monument on which this notice is posted 10 feet in a East direction to the East end line and 1490 feet in a West direction to the West end line. The claim boundaries are marked by six monuments, one at each corner and one at the center of each end line. The location monument on which this notice is posted is situated within Section 11, Township 23 South Range 24 East, GSRB&M, Cochise County, Arizona, and is approximately N 39° 49' 35" E 342.6' from the SW Corner of Section 11, Township 23 South, Range 24 East, GSRB&M, Cochise County, Arizona.

The undersigned claims the ground as depicted on the map which is attached to a copy of this Notice of Location filed in the office of the County Recorder, Bisbee, Arizona.

The claim has been monumented in accordance with State and Federal law. Corner and location monuments are substantial posts projecting at least four feet above the ground.

Located, dated, and posted on the ground this 10 day of DECEMBER, 1987. AT 11:35 Am

Witness

PHELPS DODGE CORPORATION (owner)


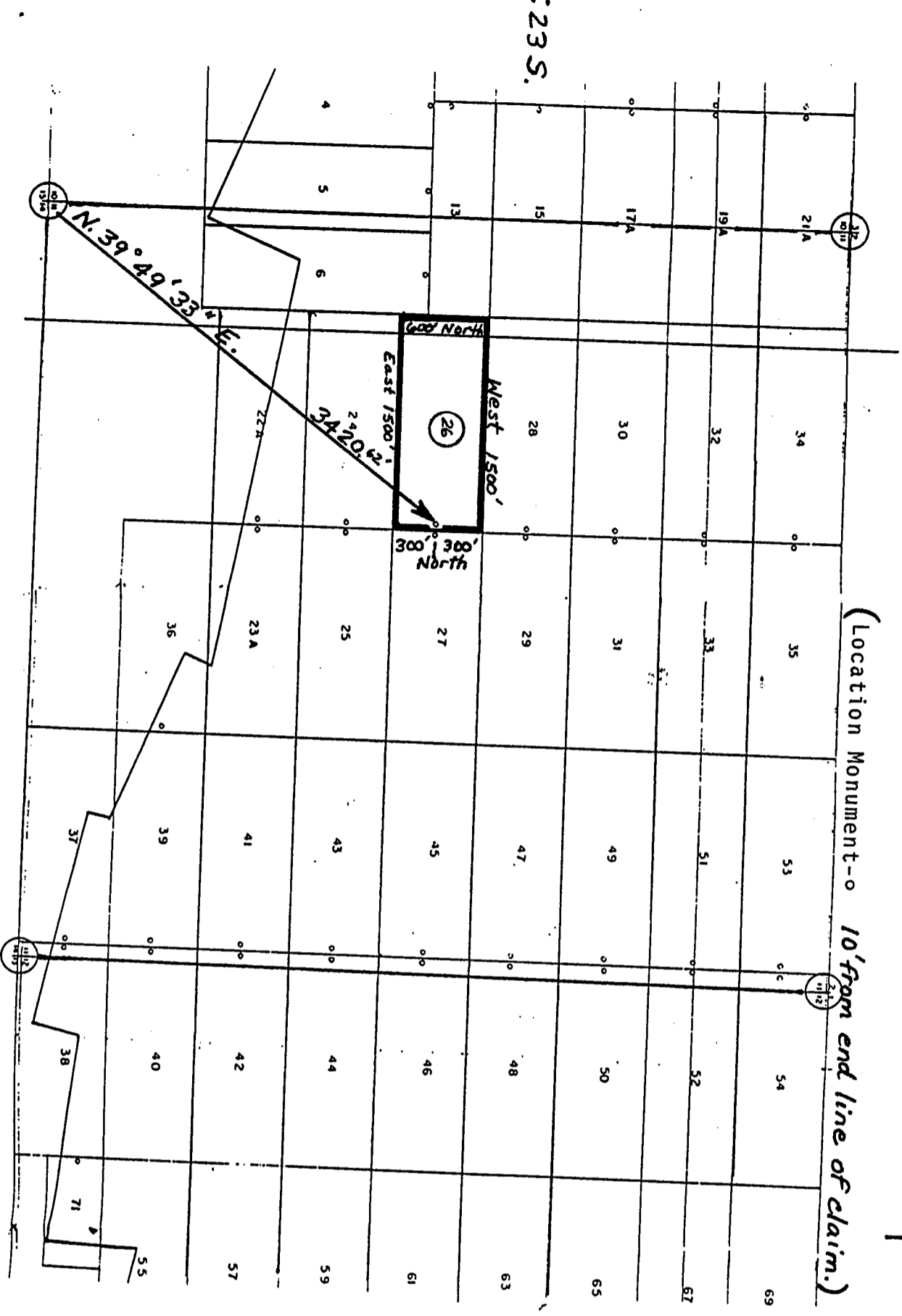
BY William C Conroy Agent

RECEIVED
B.L.M. AZ STATE OFFICE

FEB 24 1988

7:45 A.M.
PHOENIX, ARIZONA

A MC 280787



(Location Monument - 10' from end line of claim.)

1 inch = 1000 feet

Map of the COCHISE No. 26 lode mining claim
 Owned by: Phelps Dodge Corporation
 P.O. Box 50427
 Tucson, Arizona 85703

Township 23 South
 Range 24 East
 Cochise County, Arizona

Corner and location monuments consist
 of 2" X 2" wooden posts projecting at
 least 4 feet above the ground.

RECEIVED
 B.L.M. AZ STATE OFFICE

FEB 24 1988

7:45 A.M.
 PHOENIX, ARIZONA

A MC 280787

R. 24 E.

T. 23 S.

ARIZONA

NOTICE OF LOCATION

(Lode Claim)

NOTICE IS HEREBY GIVEN that PHELPS DODGE CORPORATION, whose mailing address is P. O. Box 50427, Tucson, Arizona 85703, by its undersigned agent, makes this location of the COCHISE No. 27 lode mining claim, in the WARREN Mining District, COCHISE County, Arizona.

The general course of the claim is from WEST to EAST, and said claim is located within the NE 1/4, SE 1/4, SW 1/4, NW 1/4, quarter(s) of Section(s) 11, Township 23 South, Range 24 East GSRB&M, COCHISE County, Arizona.

This claim is 1500 feet in length and 600 feet in width.

This Notice of Location is posted on the center line of the claim.

The claim runs from the location monument on which this notice is posted 10 feet in a WEST direction to the WEST end line and 1490 feet in a EAST direction to the EAST end line. The claim boundaries are marked by six monuments, one at each corner and one at the center of each end line. The location monument on which this notice is posted is situated within Section 11, Township 23S, Range 24E, GSRB&M, COCHISE County, Arizona, and is approximately N40°16'E 343.24' from the SW Corner of Section 11, Township 23S, Range 24E, GSRB&M, COCHISE County, Arizona.

The undersigned claims the ground as depicted on the map which is attached to a copy of this Notice of Location filed in the office of the County Recorder, Bisbee, Arizona.

The claim has been monumented in accordance with State and Federal law. Corner and location monuments are substantial posts projecting at least four feet above the ground.

Located, dated, and posted on the ground this 10 day of DECEMBER, 1987. AT 11:39 AM

Witnesses PHELPS DODGE CORPORATION (owner)

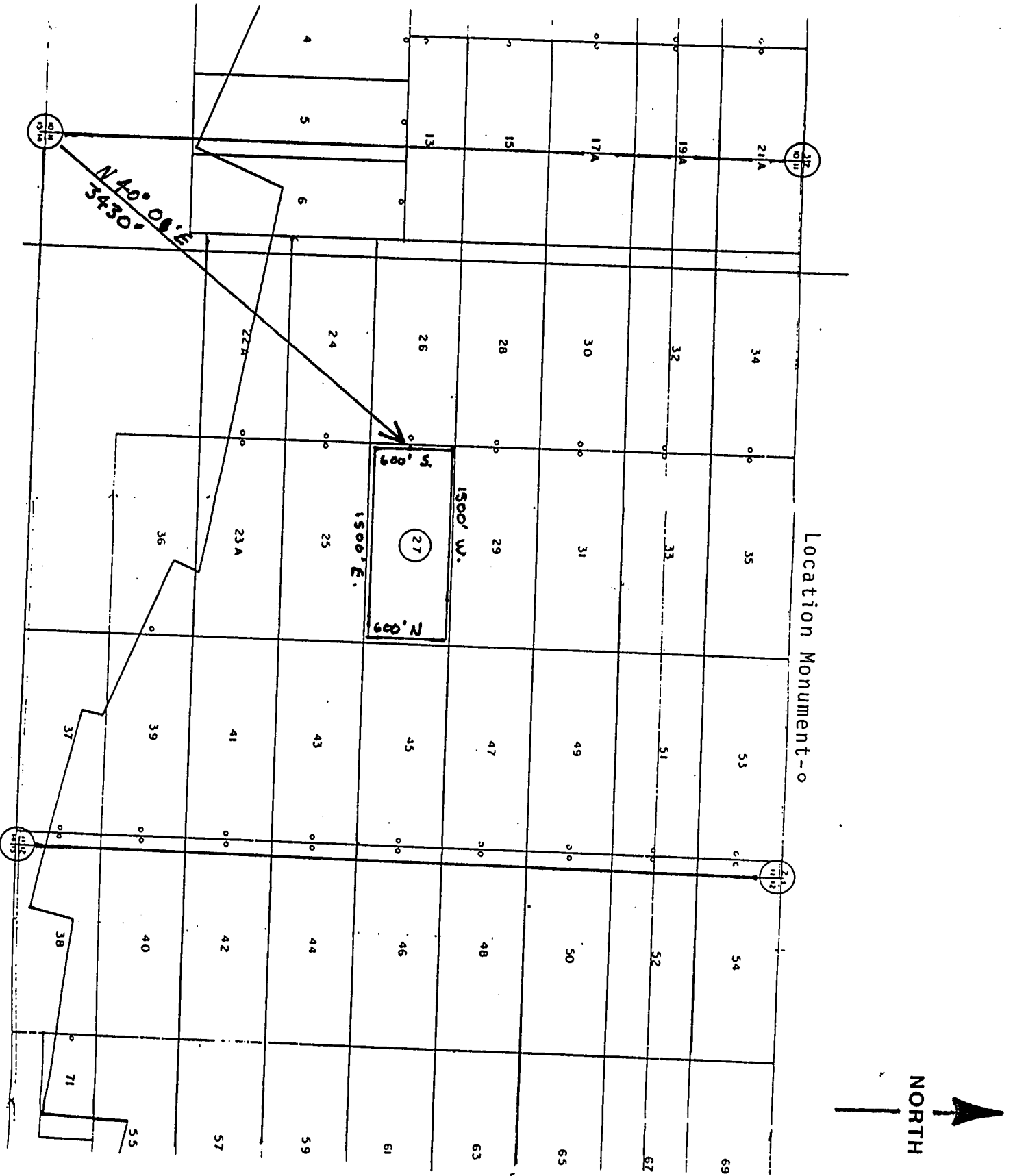
By William C. Conroy Agent

RECEIVED
B.L.M. AZ STATE OFFICE

FEB 24 1988

7:45 A.M.
PHOENIX, ARIZONA

A MC 280788



1 inch = 1000 feet

Map of the COCHISE No. 27 lode mining claim

Owned by: Phelps Dodge Corporation
 P.O. Box 50427
 Tucson, Arizona 85703

Township 23 South
 Range 24 East
 Cochise County, Arizona

Corner and location monuments consist
 of 2" X 2" wooden posts projecting at
 least 4 feet above the ground.

RECEIVED
 B.L.M. AZ STATE OFFICE

FEB 24 1988

7:45 A.M.
 PHOENIX, ARIZONA

A MC 280788

NOTICE OF LOCATION

(Lode Claim)

NOTICE IS HEREBY GIVEN that PHELPS DODGE CORPORATION, whose mailing address is P. O. Box 50427, Tucson, Arizona 85703, by its undersigned agent, makes this location of the COCHISE No. 28 lode mining claim, in the Warren Mining District, Cochise County, Arizona.

The general course of the claim is from East to West, and said claim is located within the NW 1/4, _____, _____, _____ quarter(s) of Section(s) 11, Township 23 South Range 24 East GSRB&M, Cochise County, Arizona.

This claim is 1500 feet in length and 600 feet in width.

This Notice of Location is posted on the center line of the claim.

The claim runs from the location monument on which this notice is posted 10 feet in a East direction to the East end line and 1490 feet in a West direction to the West end line. The claim boundaries are marked by six monuments, one at each corner and one at the center of each end line. The location monument on which this notice is posted is situated within Section 11, Township 23 South Range 24 East, GSRB&M, Cochise County, Arizona, and is approximately S46°37'16"E 2981.57 from the NW Corner of Section 11, Township 23 South, Range 24 East, GSRB&M, Cochise County, Arizona.

The undersigned claims the ground as depicted on the map which is attached to a copy of this Notice of Location filed in the office of the County Recorder, Bisbee, Arizona.

The claim has been monumented in accordance with State and Federal law. Corner and location monuments are substantial posts projecting at least four feet above the ground.

Located, dated, and posted on the ground this 10 day of DECEMBER, 1987. AT 12:34 PM

Witness PHELPS DODGE CORPORATION (owner)

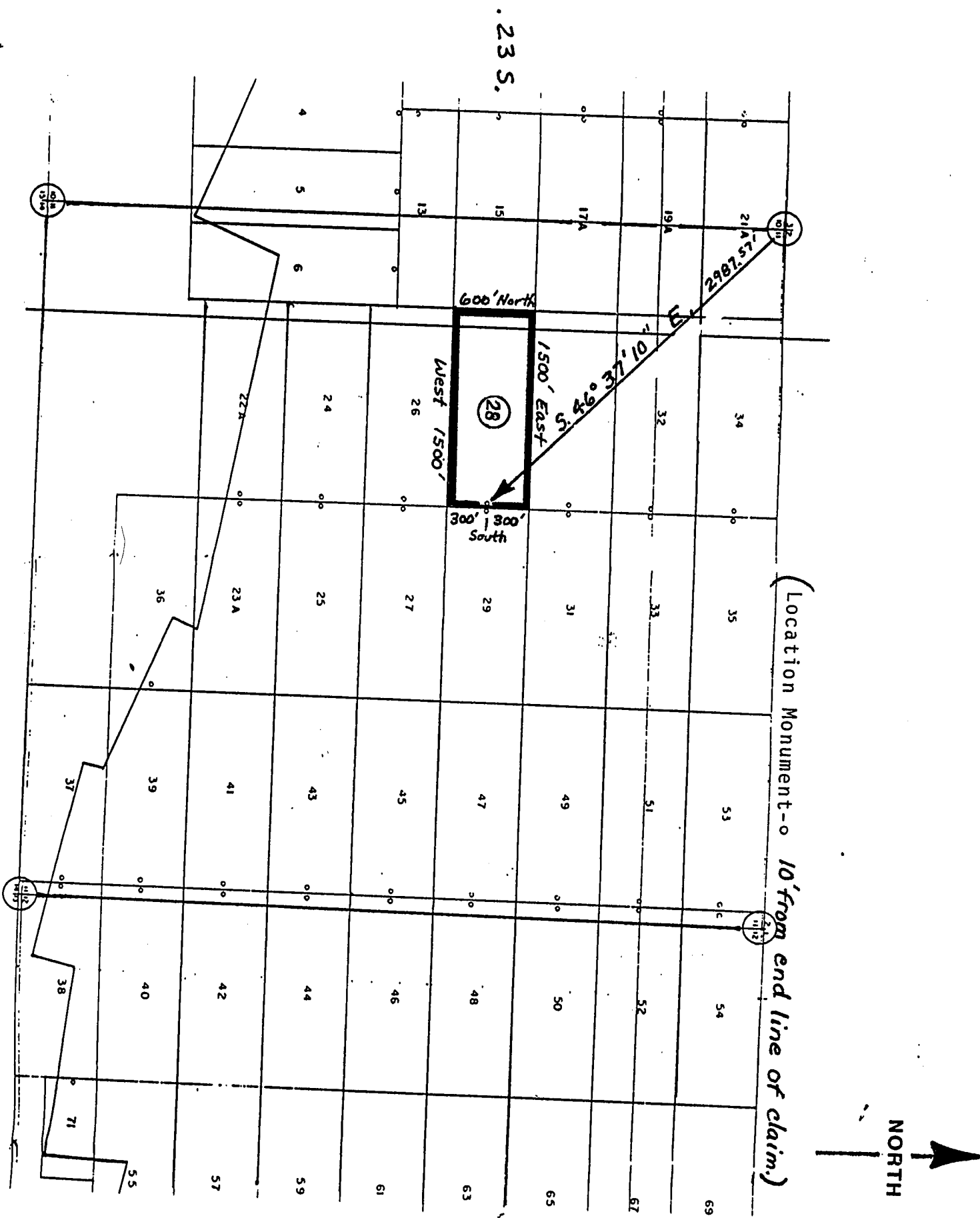
By William C. Conroy Agent

RECEIVED
B.L.M. AZ STATE OFFICE

FEB 24 1988

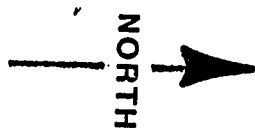
7:45 A.M.
PHOENIX, ARIZONA

A MC 280789



R. 24 E.

. 23 S.



(Location Monument - 10' from end line of claim.)

1 inch = 1000 feet

Map of the COCHISE No. 28 lode mining claim
 Owned by: Phelps Dodge Corporation
 P.O. Box 50427
 Tucson, Arizona 85703

Township 23 South
 Range 24 East
 Cochise County, Arizona

Corner and location monuments consist
 of 2" X 2" wooden posts projecting at
 least 4 feet above the ground.

RECEIVED
 B.L.M. AZ STATE OFFICE

FEB 24 1988

7:45 A.M.
 PHOENIX, ARIZONA

A MC 280789

ARIZONA

NOTICE OF LOCATION

(Lode Claim)

NOTICE IS HEREBY GIVEN that PHELPS DODGE CORPORATION, whose mailing address is P. O. Box 50427, Tucson, Arizona 85703, by its undersigned agent, makes this location of the COCHISE No. 29 lode mining claim, in the WARREN Mining District, COCHISE County, Arizona.

The general course of the claim is from WEST to EAST, and said claim is located within the NW 1/4, NE 1/4, _____, _____ quarter(s) of Section(s) 11, Township 23 SOUTH, Range 24 EAST GSRB&M, COCHISE County, Arizona.

This claim is 1500 feet in length and 600 feet in width.

This Notice of Location is posted on the center line of the claim.

The claim runs from the location monument on which this notice is posted 10 feet in a WEST direction to the WEST end line and 1490 feet in a EAST direction to the EAST end line. The claim boundaries are marked by six monuments, one at each corner and one at the center of each end line. The location monument on which this notice is posted is situated within Section 11, Township 23S, Range 24E, GSRB&M, COCHISE County, Arizona, and is approximately S46°42'07"E 298.49' from the NW Corner of Section 11, Township 23S, Range 24E, GSRB&M, COCHISE County, Arizona.

The undersigned claims the ground as depicted on the map which is attached to a copy of this Notice of Location filed in the office of the County Recorder, Bisbee, Arizona.

The claim has been monumented in accordance with State and Federal law. Corner and location monuments are substantial posts projecting at least four feet above the ground.

Located, dated, and posted on the ground this 10 day of DECEMBER, 1987. AT 12:39 PM

Witnesses: PHELPS DODGE CORPORATION (owner)

By William C. Condon Agent

RECEIVED
B.L.M. AZ STATE OFFICE

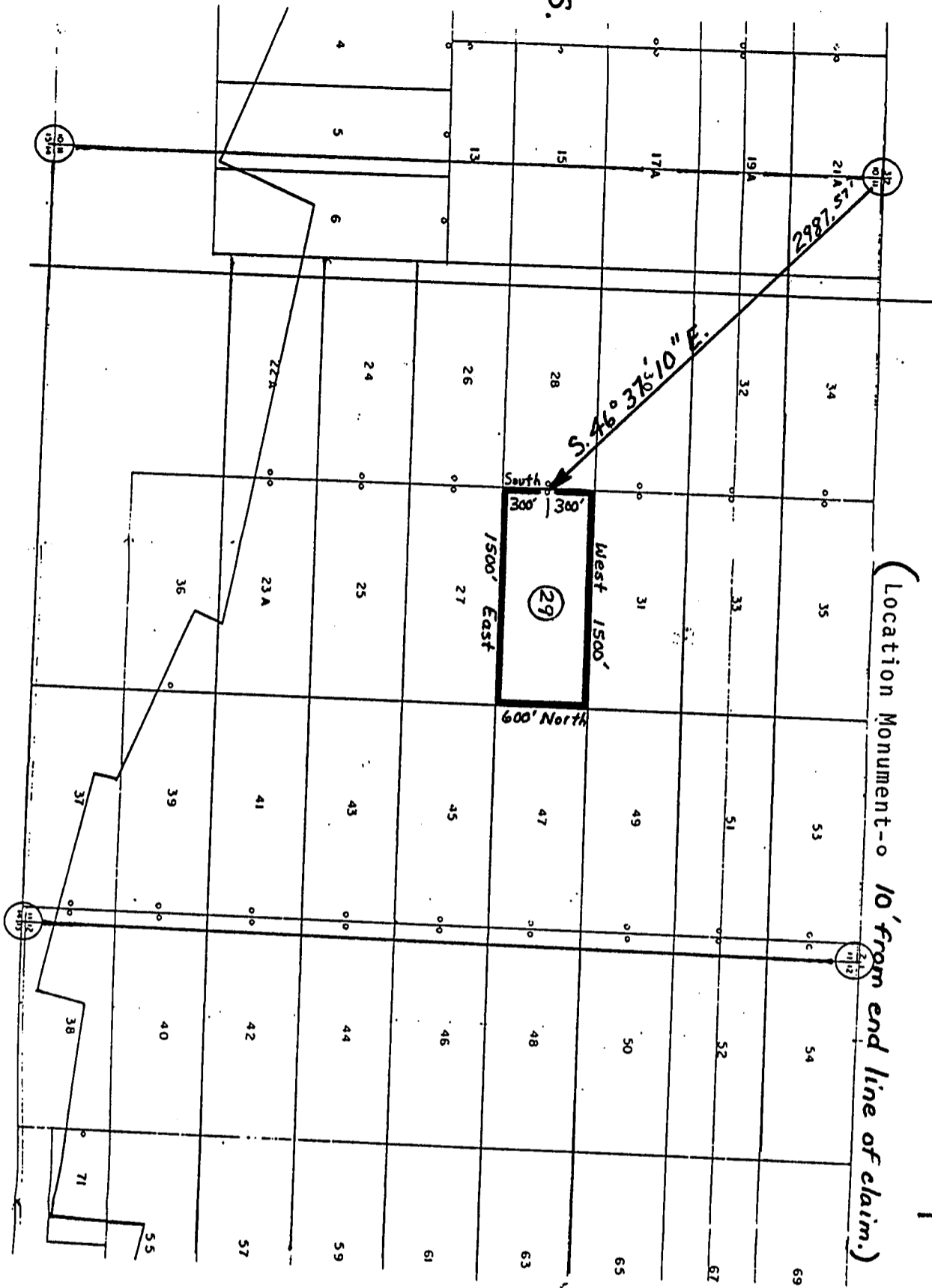
FEB 24 1988

7:45 A.M.
PHOENIX, ARIZONA

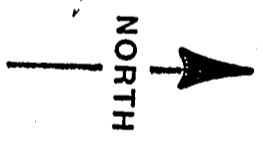
A MC 280790

R. 24 E.

.23 S.



(Location Monument- 10' from end line of claim.)



1 inch = 1000 feet

Map of the COCHISE No. 29 lode mining claim
 Owned by: Phelps Dodge Corporation
 P.O. Box 50427
 Tucson, Arizona 85703

Township 23 South
 Range 24 East
 Cochise County, Arizona

Corner and location monuments consist
 of 2" X 2" wooden posts projecting at
 least 4 feet above the ground.

RECEIVED
 B.L.M. AZ STATE OFFICE

FEB 24 1988

7:45 A.M.
 PHOENIX, ARIZONA

A MC 280790

NOTICE OF LOCATION

(Lode Claim)

NOTICE IS HEREBY GIVEN that PHELPS DODGE CORPORATION, whose mailing address is P. O. Box 50427, Tucson, Arizona 85703, by its undersigned agent, makes this location of the COCHISE No. 30 lode mining claim, in the Warren Mining District, Cochise County, Arizona.

The general course of the claim is from East to West, and said claim is located within the NW 1/4, _____, _____, _____, quarter(s) of Section(s) 11, Township 23 South Range 24 East GSRB&M, Cochise County, Arizona.

This claim is 1500 feet in length and 600 feet in width.

This Notice of Location is posted on the center line of the claim.

The claim runs from the location monument on which this notice is posted 10 feet in a East direction to the East end line and 1490 feet in a West direction to the West end line. The claim boundaries are marked by six monuments, one at each corner and one at the center of each end line. The location monument on which this notice is posted is situated within Section 11, Township 23 South Range 24 East, GSRB&M, Cochise County, Arizona, and is approximately S56°2'5"E 2617.70' from the NW Corner of Section 11, Township 23 South, Range 24 East, GSRB&M, Cochise County, Arizona.

The undersigned claims the ground as depicted on the map which is attached to a copy of this Notice of Location filed in the office of the County Recorder, Bisbee, Arizona.

The claim has been monumented in accordance with State and Federal law. Corner and location monuments are substantial posts projecting at least four feet above the ground.

Located, dated, and posted on the ground this 10 day of DECEMBER, 1987. AT 3:14 pm

Witness PHELPS DODGE CORPORATION (owner)

By William C Conroy Agent

RECEIVED
B.L.M. AZ STATE OFFICE

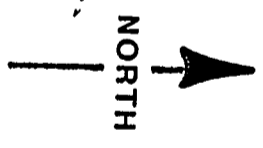
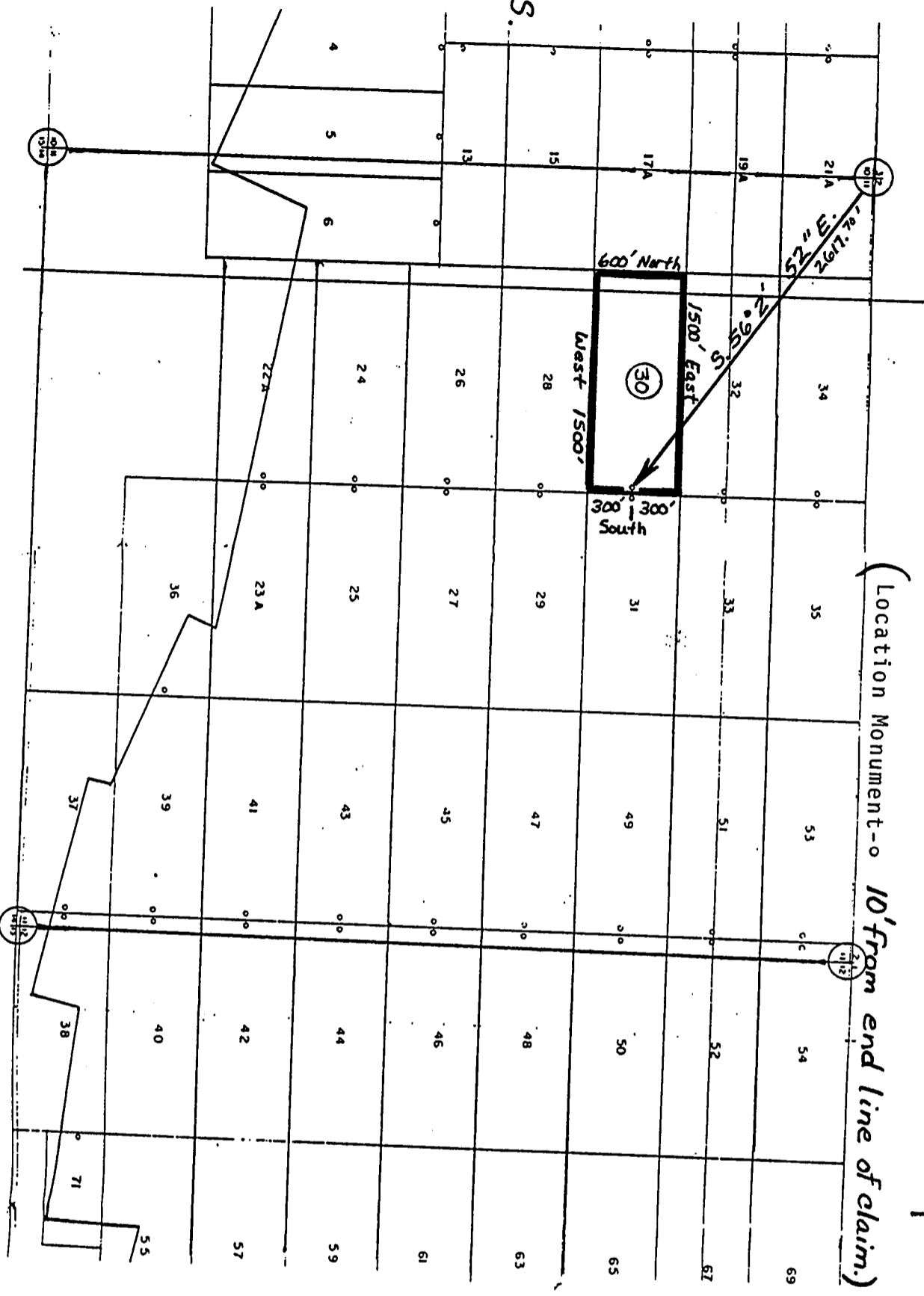
FEB 24 1988

7:45 A.M.
PHOENIX, ARIZONA

A MC 280791

R. 24 E.

23 S.



1 inch = 1000 feet

Map of the COCHISE No. 30 lode mining claim
 Owned by: Phelps Dodge Corporation
 P.O. Box 50427
 Tucson, Arizona 85703

Township 23 South
 Range 24 East
 Cochise County, Arizona

Corner and location monuments consist
 of 2" X 2" wooden posts projecting at
 least 4 feet above the ground.

RECEIVED
 B.L.M. AZ STATE OFFICE
 FEB 24 1988
 7:45 A.M.
 PHOENIX, ARIZONA

A MC 280791

ARIZONA

NOTICE OF LOCATION

(Lode Claim)

NOTICE IS HEREBY GIVEN that PHELPS DODGE CORPORATION, whose mailing address is P. O. Box 50427, Tucson, Arizona 85703, by its undersigned agent, makes this location of the COCHISE No. 31 lode mining claim, in the WARREN Mining District, COCHISE County, Arizona.

The general course of the claim is from WEST to EAST, and said claim is located within the NW 1/4, NE 1/4, _____, _____ quarter(s) of Section(s) 11, Township 23 SOUTH, Range 24 EAST GSRB&M, COCHISE County, Arizona.

This claim is 1500 feet in length and 600 feet in width.

This Notice of Location is posted on the center line of the claim.

The claim runs from the location monument on which this notice is posted 10 feet in a WEST direction to the WEST end line and 1490 feet in a EAST direction to the EAST end line. The claim boundaries are marked by six monuments, one at each corner and one at the center of each end line. The location monument on which this notice is posted is situated within Section 11, Township 23 S, Range 24 E, GSRB&M, COCHISE County, Arizona, and is approximately 556°13'49" E 2630.16 from the NW Corner of Section 11, Township 23 S, Range 24 E, GSRB&M, COCHISE County, Arizona.

The undersigned claims the ground as depicted on the map which is attached to a copy of this Notice of Location filed in the office of the County Recorder, Bisbee, Arizona.

The claim has been monumented in accordance with State and Federal law. Corner and location monuments are substantial posts projecting at least four feet above the ground.

Located, dated, and posted on the ground this 17 day of DECEMBER, 1987. AT 3:11 PM

Witness: PHELPS DODGE CORPORATION (owner)

By William C Conroy Agent

RECEIVED
B.L.M. AZ STATE OFFICE

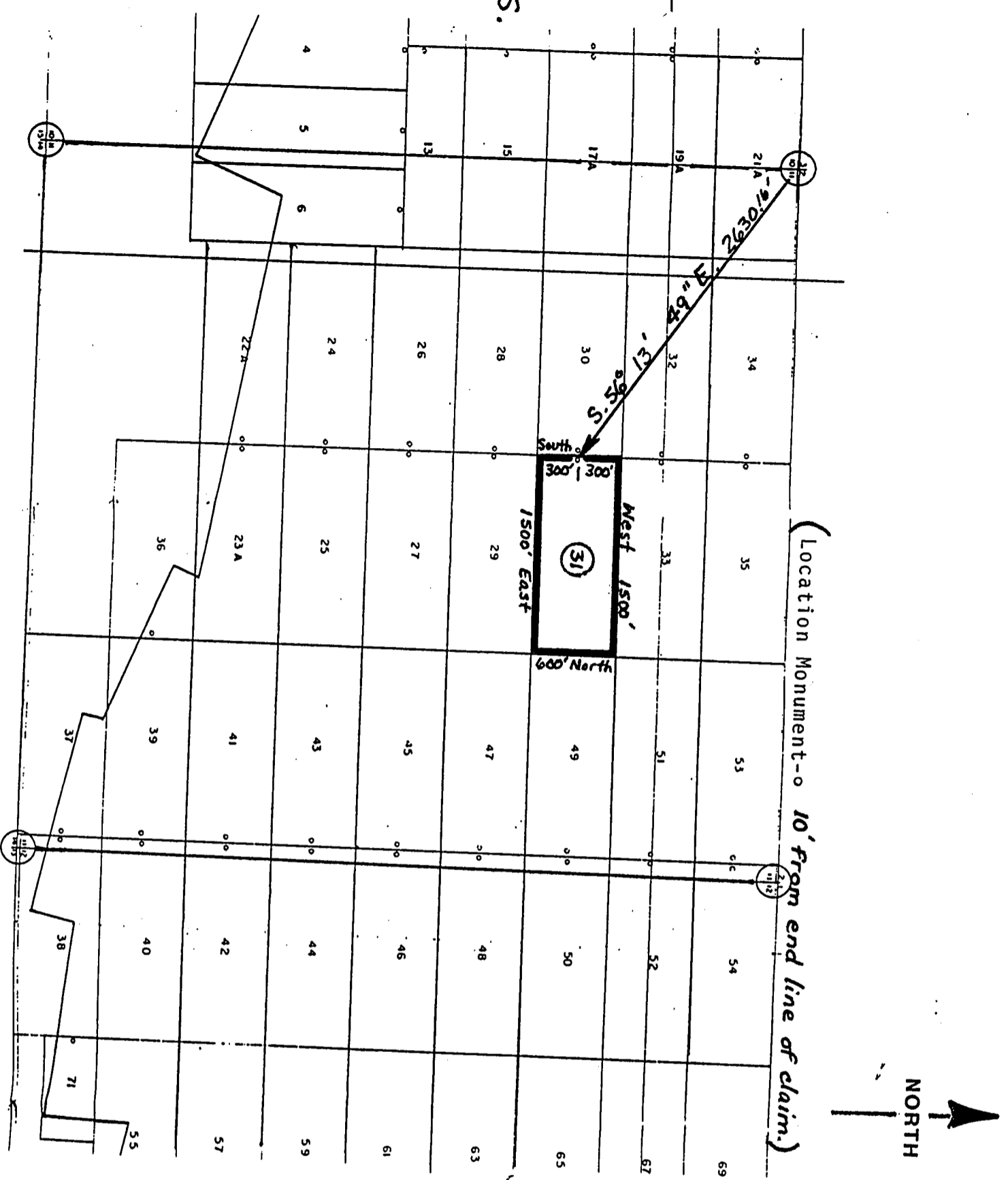
FEB 24 1988

7:45 A.M.
PHOENIX, ARIZONA

A MC 280792

23S.

R. 24 E.



1 inch = 1000 feet

Map of the COCHISE No. 31 lode mining claim

Owned by: Phelps Dodge Corporation
P.O. Box 50427
Tucson, Arizona 85703

Township 23 South
Range 24 East
Cochise County, Arizona

Corner and location monuments consist
of 2" X 2" wooden posts projecting at
least 4 feet above the ground.

RECEIVED
B.L.M. AZ STATE OFFICE

FEB 24 1988

7:45 A.M.
PHOENIX, ARIZONA

A MC 280792

NOTICE OF LOCATION

(Lode Claim)

NOTICE IS HEREBY GIVEN that PHELPS DODGE CORPORATION, whose mailing address is P. O. Box 50427, Tucson, Arizona 85703, by its undersigned agent, makes this location of the COCHISE No. 32 lode mining claim, in the Warren Mining District, Cochise County, Arizona.

The general course of the claim is from East to West, and said claim is located within the NW 1/4, _____, _____, _____, quarter(s) of Section(s) 11, Township 23 South Range 24 East GSRB&M, Cochise County, Arizona.

This claim is 1500 feet in length and 600 feet in width.

This Notice of Location is posted on the center line of the claim.

The claim runs from the location monument on which this notice is posted 10 feet in a East direction to the East end line and 1490 feet in a West direction to the West end line. The claim boundaries are marked by six monuments, one at each corner and one at the center of each end line. The location monument on which this notice is posted is situated within Section 11, Township 23 South Range 24 East, GSRB&M, Cochise County, Arizona, and is approximately S68°7'14"E 2337.94' from the NW Corner of Section 11, Township 23 South, Range 24 East, GSRB&M, Cochise County, Arizona.

The undersigned claims the ground as depicted on the map which is attached to a copy of this Notice of Location filed in the office of the County Recorder, Bisbee, Arizona.

The claim has been monumented in accordance with State and Federal law. Corner and location monuments are substantial posts projecting at least four feet above the ground.

Located, dated, and posted on the ground this 11 day of DECEMBER, 1987. AT 9:24 AM

Witness

PHELPS DODGE CORPORATION (owner)

BY William C. Conroy Agent

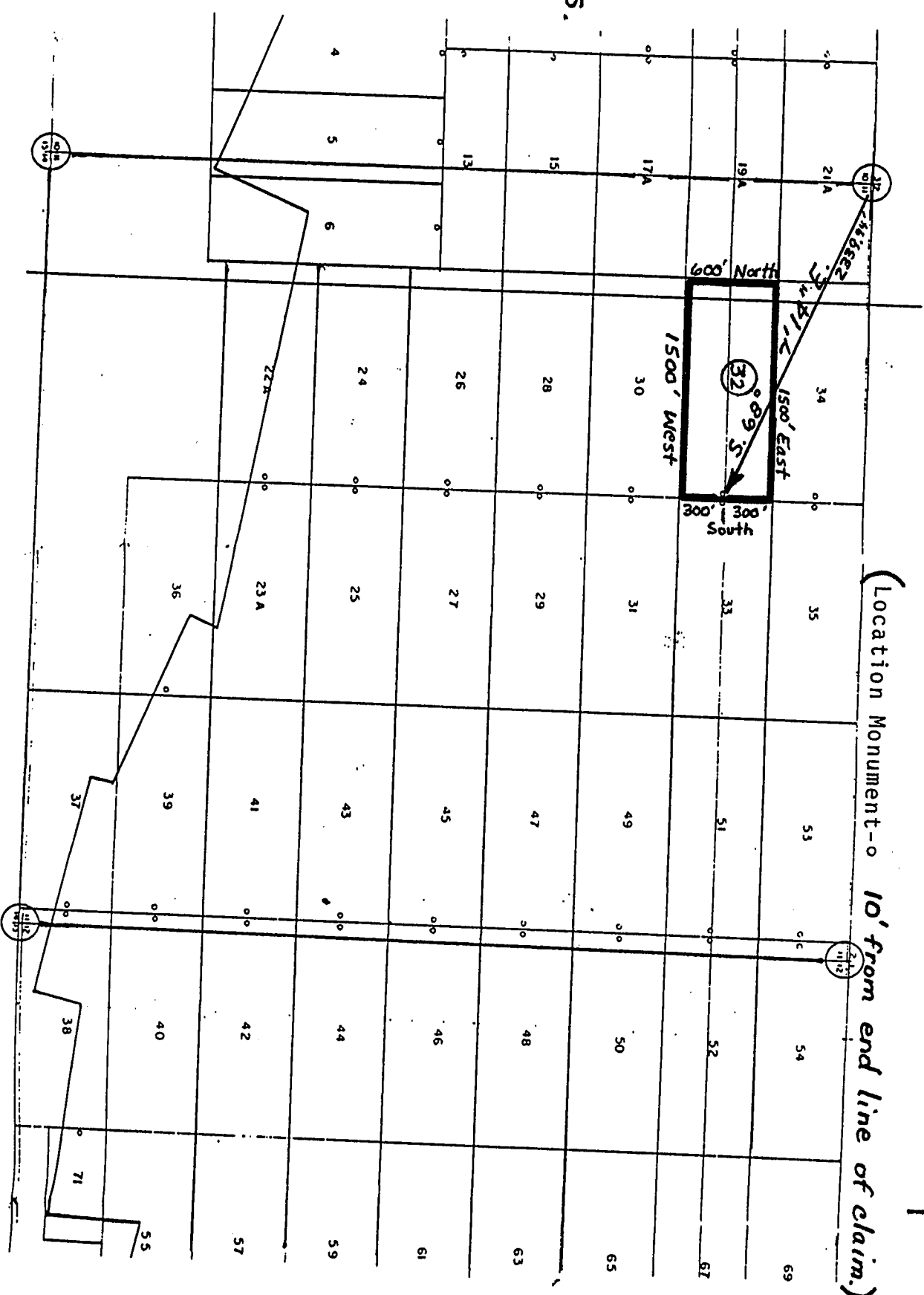
RECEIVED
B.L.M. AZ STATE OFFICE

FEB 24 1988

7:45 A.M.
PHOENIX, ARIZONA

A MC 280793

.23 S.



R. 24 E.



1 inch = 1000 feet

Map of the COCHISE No. 32 lode mining claim

Owned by: Phelps Dodge Corporation
P.O. Box 50427
Tucson, Arizona 85703

Township 23 South
Range 24 East
Cochise County, Arizona

Corner and location monuments consist of 2" X 2" wooden posts projecting at least 4 feet above the ground.

A MC 280793

RECEIVED
B.L.M. AZ STATE OFFICE

FEB 24 1988

7:45 A.M.
PHOENIX, ARIZONA

ARIZONA

NOTICE OF LOCATION

(Lode Claim)

NOTICE IS HEREBY GIVEN that PHELPS DODGE CORPORATION, whose mailing address is P. O. Box 50427, Tucson, Arizona 85703, by its undersigned agent, makes this location of the COCHISE No. 33 lode mining claim, in the WARREN Mining District, COCHISE County, Arizona.

The general course of the claim is from WEST to EAST, and said claim is located within the NW 1/4, NE 1/4, _____, _____ quarter(s) of Section(s) 11, Township 23 SOUTH, Range 24 EAST GSRB&M, COCHISE County, Arizona.

This claim is 1500 feet in length and 600 feet in width.

This Notice of Location is posted on the center line of the claim.

The claim runs from the location monument on which this notice is posted 10 feet in a WEST direction to the WEST end line and 1490 feet in a EAST direction to the EAST end line. The claim boundaries are marked by six monuments, one at each corner and one at the center of each end line. The location monument on which this notice is posted is situated within Section 11, Township 23 S, Range 24 E, GSRB&M, COCHISE County, Arizona, and is approximately S68°15'24"E 2553.8' from the NW Corner of Section 11, Township 23 S, Range 24 E, GSRB&M, COCHISE County, Arizona.

The undersigned claims the ground as depicted on the map which is attached to a copy of this Notice of Location filed in the office of the County Recorder, Bisbee, Arizona.

The claim has been monumented in accordance with State and Federal law. Corner and location monuments are substantial posts projecting at least four feet above the ground.

Located, dated, and posted on the ground this 11 day of DECEMBER, 1987. AT 9:28 am

Witnesses PHELPS DODGE CORPORATION (owner)

By William C Conroy Agent

RECEIVED
B.L.M. AZ STATE OFFICE

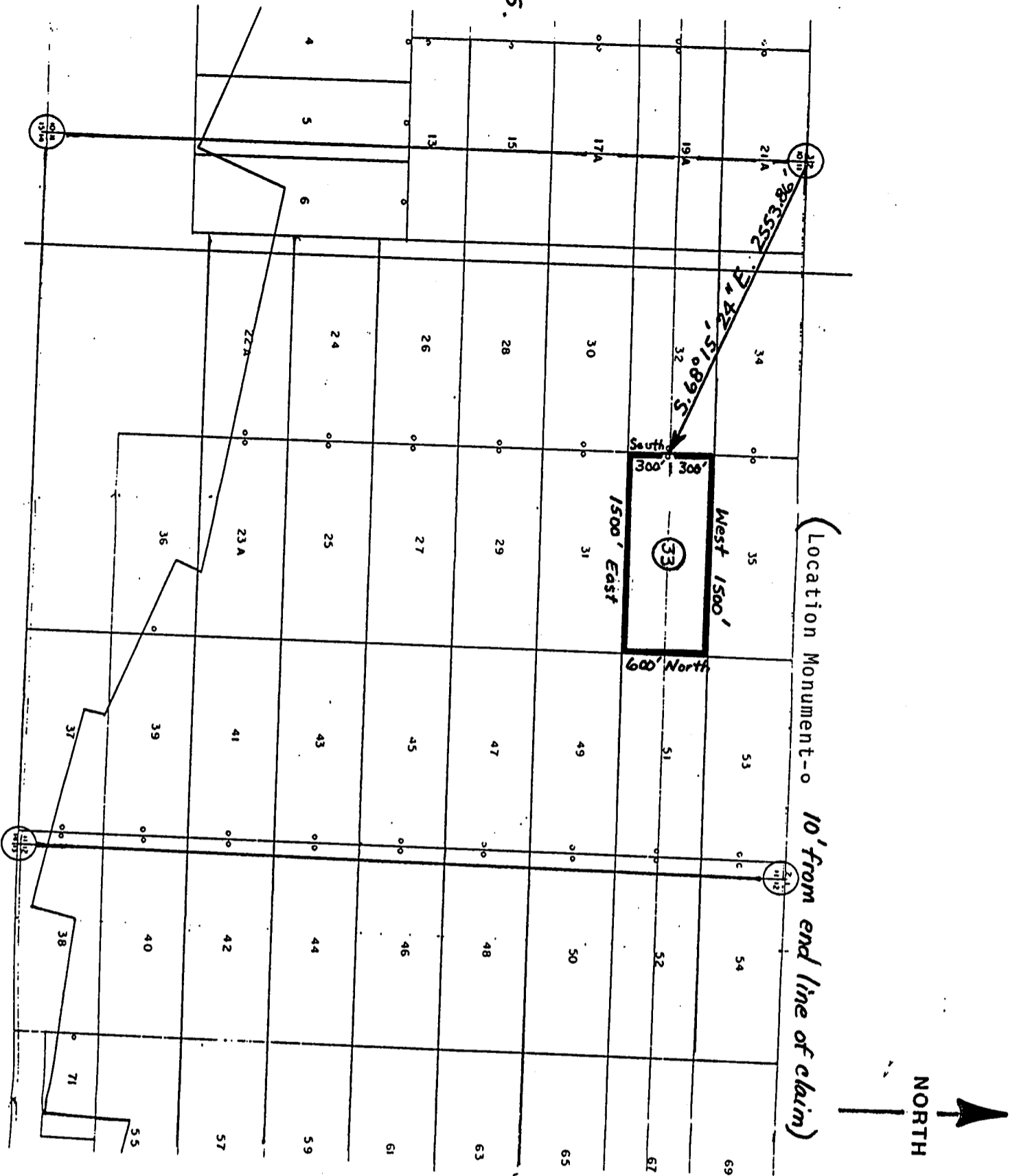
FEB 24 1988

7:45 A.M.
PHOENIX, ARIZONA

A MC 280794

R. 24 E.

235.



Map of the COCHISE No. 33 lode mining claim

Owned by: Phelps Dodge Corporation
P.O. Box 50427
Tucson, Arizona 85703

Township 23 South
Range 24 East
Cochise County, Arizona

Corner and location monuments consist of 2" X 2" wooden posts projecting at least 4 feet above the ground.

RECEIVED
B.L.M. AZ STATE OFFICE

FEB 24 1988

7:45 A.M.
PHOENIX, ARIZONA

A MC 280794

NOTICE OF LOCATION

(Lode Claim)

NOTICE IS HEREBY GIVEN that PHELPS DODGE CORPORATION, whose mailing address is P. O. Box 50427, Tucson, Arizona 85703, by its undersigned agent, makes this location of the COCHISE No. 34 lode mining claim, in the Warren Mining District, Cochise County, Arizona.

The general course of the claim is from East to West, and said claim is located within the NW 1/4, SECTION 11 & SW 1/4 quarter(s) of Section(s) 2, Township 23 South Range 24 East GSRB&M, Cochise County, Arizona.

This claim is 1500 feet in length and 600 feet in width.

This Notice of Location is posted on the center line of the claim.

The claim runs from the location monument on which this notice is posted 10 feet in a East direction to the East end line and 1490 feet in a West direction to the West end line. The claim boundaries are marked by six monuments, one at each corner and one at the center of each end line. The location monument on which this notice is posted is situated within Section _____, Township 23 South Range 24 East, GSRB&M, Cochise County, Arizona, and is approximately S 82° 32' E 2189.62' from the NW Corner of Section 11, Township 23 South, Range 24 East, GSRB&M, Cochise County, Arizona.

The undersigned claims the ground as depicted on the map which is attached to a copy of this Notice of Location filed in the office of the County Recorder, Bisbee, Arizona.

The claim has been monumented in accordance with State and Federal law. Corner and location monuments are substantial posts projecting at least four feet above the ground.

Located, dated, and posted on the ground this 11 day of DECEMBER, 1987. AT 11:37 AM

Witness

PHELPS DODGE CORPORATION (owner)

By William C Conroy Agent

RECEIVED
B.L.M. AZ STATE OFFICE

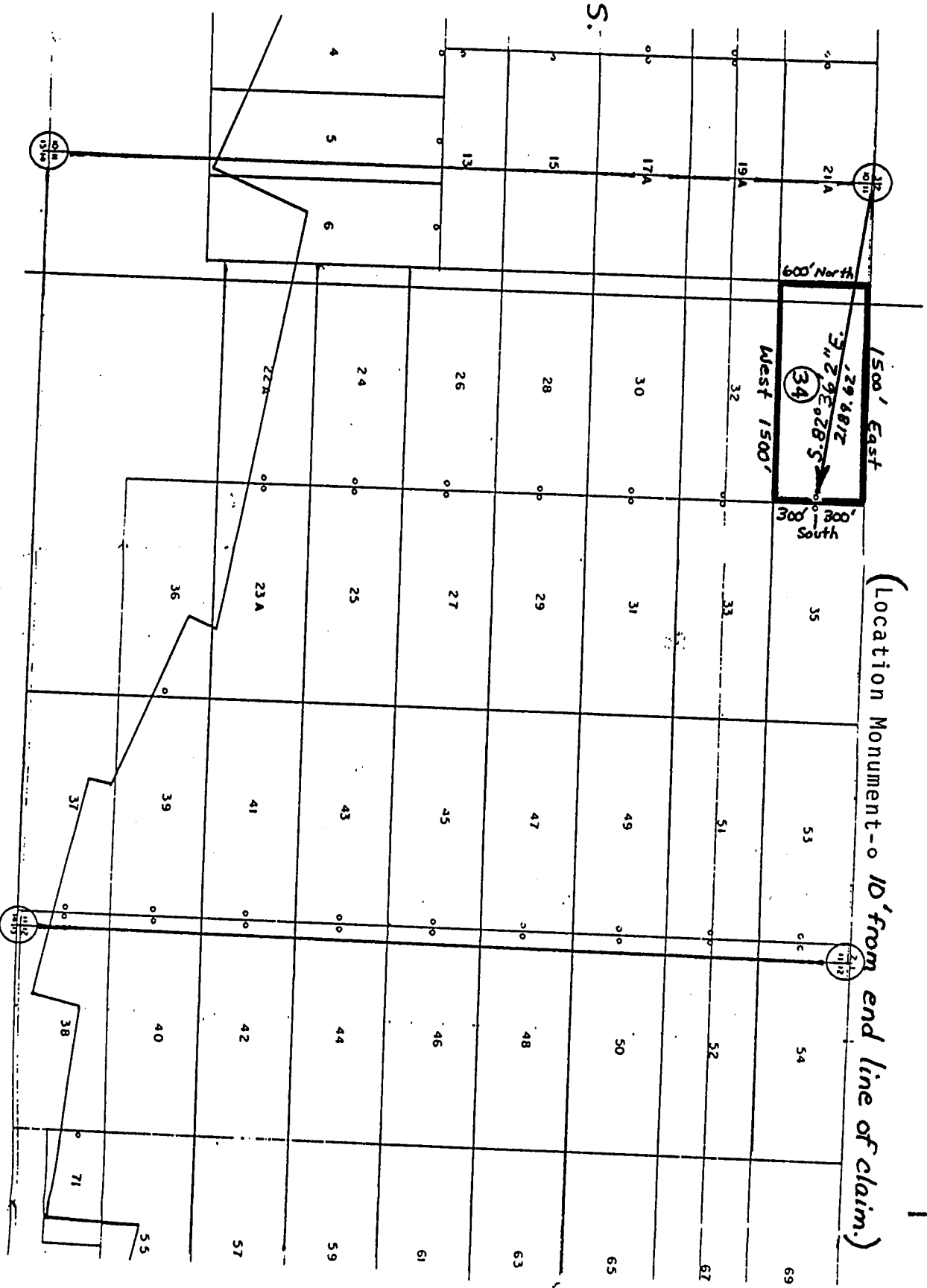
FEB 24 1988

7:45 A.M.
PHOENIX, ARIZONA

A MC 280795

23 S.

R. 24 E.



(Location Monument - 10' from end line of claim.)



1 inch = 1000 feet

Map of the COCHISE No. 34 lode mining claim

Owned by: Phelps Dodge Corporation
P.O. Box 50427
Tucson, Arizona 85703

Township 23 South
Range 24 East
Cochise County, Arizona

Corner and location monuments consist
of 2" X 2" wooden posts projecting at
least 4 feet above the ground.

RECEIVED
B.L.M. AZ STATE OFFICE

FEB 24 1988

7:45 A.M.
PHOENIX, ARIZONA

A HC 280795

NOTICE OF LOCATION

(Lode Claim)

NOTICE IS HEREBY GIVEN that PHELPS DODGE CORPORATION, whose mailing address is P. O. Box 50427, Tucson, Arizona 85703, by its undersigned agent, makes this location of the COCHISE No. 35 lode mining claim, in the WARREN Mining District, COCHISE County, Arizona.

The general course of the claim is from WEST to EAST, and said claim is located within the NW 1/4 & NE 1/4 SEC 11, SE 1/4 & SW 1/4 quarter(s) of Section(s) 2, Township 23 SOUTH, Range 24 EAST GSRB&M, COCHISE County, Arizona.

This claim is 1500 feet in length and 600 feet in width.

This Notice of Location is posted on the center line of the claim.

The claim runs from the location monument on which this notice is posted 10 feet in a WEST direction to the WEST end line and 1490 feet in a EAST direction to the EAST end line. The claim boundaries are marked by six monuments, one at each corner and one at the center of each end line. The location monument on which this notice is posted is situated within Section 11, Township 23 S, Range 24 E, GSRB&M, COCHISE County, Arizona, and is approximately S 82° 37' 3" E 224.5' from the NW Corner of Section 11, Township 23 S, Range 24 E, GSRB&M, COCHISE County, Arizona.

The undersigned claims the ground as depicted on the map which is attached to a copy of this Notice of Location filed in the office of the County Recorder, Bisbee, Arizona.

The claim has been monumented in accordance with State and Federal law. Corner and location monuments are substantial posts projecting at least four feet above the ground.

Located, dated, and posted on the ground this 11 day of DECEMBER, 1987. AT 11:36 AM

Witnesses PHELPS DODGE CORPORATION (owner)

By William C. Conroy Agent

RECEIVED
B.L.M. AZ STATE OFFICE

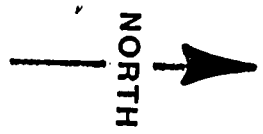
FEB 24 1988

7:45 A.M.
PHOENIX, ARIZONA

A MC 280796

235.

R. 24 E.



1 inch = 1000 feet

Map of the COCHISE No. 35 lode mining claim

Owned by: Phelps Dodge Corporation
P.O. Box 50427
Tucson, Arizona 85703

Township 23 South
Range 24 East
Cochise County, Arizona

Corner and location monuments consist of 2" x 2" wooden posts projecting at least 4 feet above the ground.

RECEIVED
B.L.M. AZ STATE OFFICE

FEB 24 1988

7:45 A.M.
PHOENIX, ARIZONA

A MC 280796

NOTICE OF LOCATION

(Lode Claim)

NOTICE IS HEREBY GIVEN that PHELPS DODGE CORPORATION, whose mailing address is P. O. Box 50427, Tucson, Arizona 85703, by its undersigned agent, makes this location of the COCHISE No. 37 lode mining claim, in the Warren Mining District, Cochise County, Arizona.

The general course of the claim is from East to West, and said claim is located within the NE 1/4 SEC 14 & SE 1/4, quarter(s) of Section(s) 11, Township 23 South Range 24 East GSRB&M, Cochise County, Arizona.

This claim is 1500 feet in length and 600 feet in width.

This Notice of Location is posted on the center line of the claim.

The claim runs from the location monument on which this notice is posted 10 feet in a East direction to the East end line and 1490 feet in a West direction to the West end line. The claim boundaries are marked by six monuments, one at each corner and one at the center of each end line. The location monument on which this notice is posted is situated within Section 11, Township 23 South Range 24 East, GSRB&M, Cochise County, Arizona, and is approximately N70°31'56"W 292.67' from the SE Corner of Section 11, Township 23 South, Range 24 East, GSRB&M, Cochise County, Arizona.

The undersigned claims the ground as depicted on the map which is attached to a copy of this Notice of Location filed in the office of the County Recorder, Bisbee, Arizona.

The claim has been monumented in accordance with State and Federal law. Corner and location monuments are substantial posts projecting at least four feet above the ground.

Located, dated, and posted on the ground this 15 day of DECEMBER, 1987. AT 9:32 AM

Witness

PHELPS DODGE CORPORATION (owner)

By William C. Conroy Agent

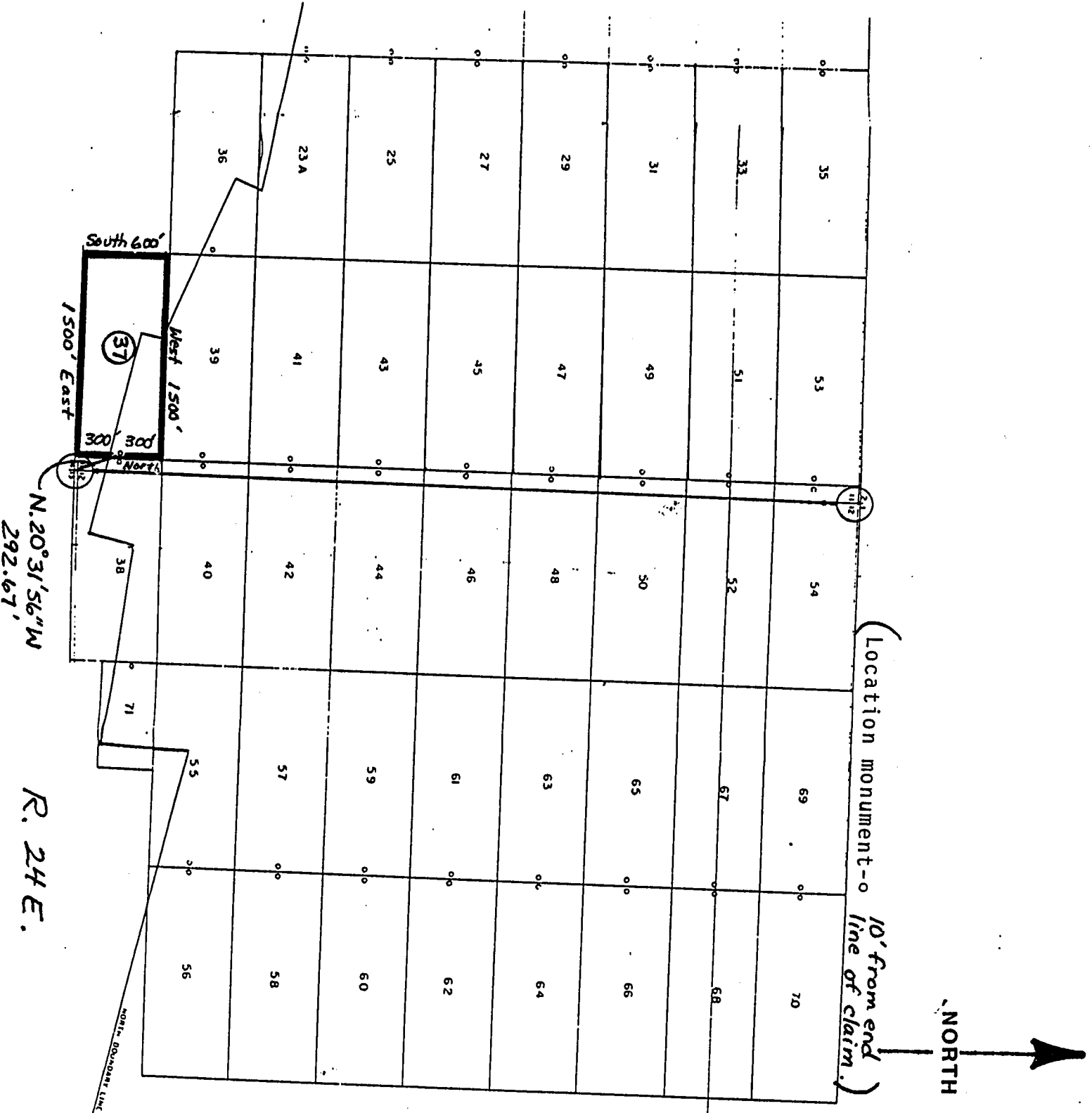
RECEIVED
B.L.M. AZ STATE OFFICE

FEB 24 1988

7:45 A.M.
PHOENIX, ARIZONA

A MC 280798

T. 23 S.



1 inch = 1000 feet

Map of the COCHISE No. 37 lode mining claim

Owned by: Phelps Dodge Corporation
P.O. Box 50427
Tucson, Arizona 85703

Township 23 South
Range 24 East
Cochise County, Arizona

Corner and location monuments consist
of 2" X 2" wooden posts projecting at
least 4 feet above the ground.

RECEIVED
B.L.M. AZ STATE OFFICE

FEB 24 1988

7:45 A.M.
PHOENIX, ARIZONA

A MC 280798

ARIZONA

NOTICE OF LOCATION

(Lode Claim)

NOTICE IS HEREBY GIVEN that PHELPS DODGE CORPORATION, whose mailing address is P. O. Box 50427, Tucson, Arizona 85703, by its undersigned agent, makes this location of the COCHISE No. 38 lode mining claim, in the WARREN Mining District, COCHISE County, Arizona.

The general course of the claim is from WEST to EAST, and said claim is located within the NE 1/4 Sec 14, SE 1/4 Sec 11, SW 1/4 Sec 12, NW 1/4 Sec 13 quarter(s) of Section(s) , Township 23 SOUTH, Range 24 EAST GSRB&M, COCHISE County, Arizona.

This claim is 1500 feet in length and 600 feet in width.

This Notice of Location is posted on the center line of the claim.

The claim runs from the location monument on which this notice is posted 10 feet in a WEST direction to the WEST end line and 1490 feet in a EAST direction to the EAST end line. The claim boundaries are marked by six monuments, one at each corner and one at the center of each end line. The location monument on which this notice is posted is situated within Section 11, Township 23 S, Range 24 E, GSRB&M, COCHISE County, Arizona, and is approximately N 19° 36' 36" W 290.96 from the SE Corner of Section 11, Township 23 S, Range 24 E, GSRB&M, COCHISE County, Arizona.

The undersigned claims the ground as depicted on the map which is attached to a copy of this Notice of Location filed in the office of the County Recorder for Bisbee, Arizona.

The claim has been monumented in accordance with State and Federal law. Corner and location monuments are substantial posts projecting at least four feet above the ground.

Located, dated, and posted on the ground this 15 day of DECEMBER, 1987. AT 9:18 AM

Witnesses PHELPS DODGE CORPORATION (owner) or

By William C Conroy Agent

RECEIVED
B.L.M. AZ STATE OFFICE

FEB 24 1988

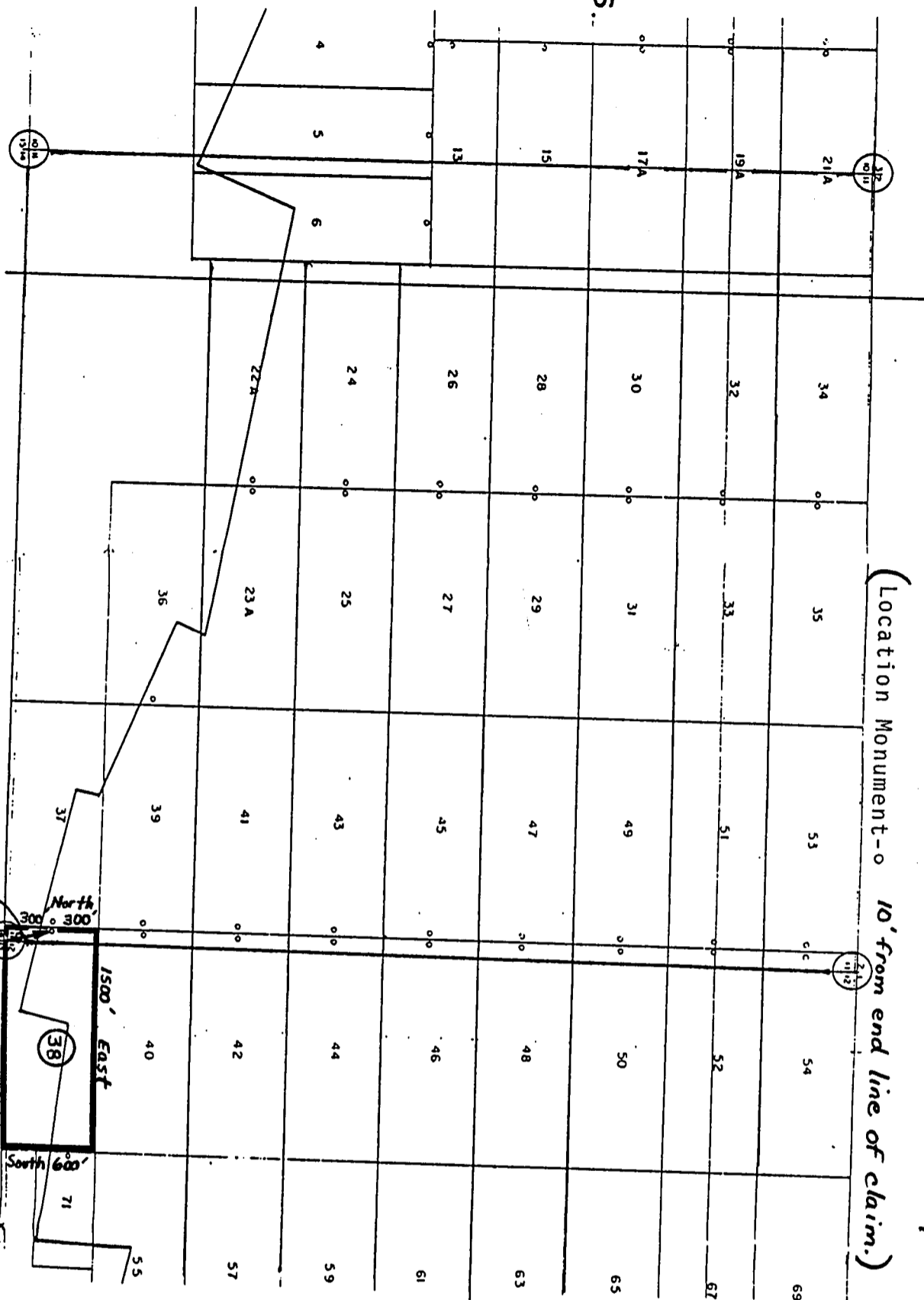
7:45 A.M.
PHOENIX, ARIZONA

A HC 280799

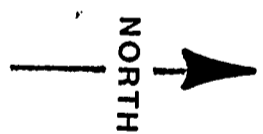
T. 23 S.

R. 24 E.

N. 19° 36' 36" W.
West 1500'
290.96'



(Location Monument - 10' from end line of claim.)



1 inch = 1000 feet

Map of the COCHISE No. 38 lode mining claim
 Owned by: Phelps Dodge Corporation
 P.O. Box 50427
 Tucson, Arizona 85703

Township 23 South
 Range 24 East
 Cochise County, Arizona

Corner and location monuments consist
 of 2" X 2" wooden posts projecting at
 least 4 feet above the ground.

RECEIVED
 B.L.M. AZ STATE OFFICE

FEB 24 1988

7:45 A.M.
 PHOENIX, ARIZONA

A MC 280799

NOTICE OF LOCATION

(Lode Claim)

NOTICE IS HEREBY GIVEN that PHELPS DODGE CORPORATION, whose mailing address is P. O. Box 50427, Tucson, Arizona 85703, by its undersigned agent, makes this location of the COCHISE No. 39 lode mining claim, in the Warren Mining District, Cochise County, Arizona.

The general course of the claim is from East to West, and said claim is located within the SE 1/4, _____, _____, _____, quarter(s) of Section(s) 11, Township 23 South, Range 24 East GSRB&M, Cochise County, Arizona.

This claim is 1500 feet in length and 600 feet in width.

This Notice of Location is posted on the center line of the claim.

The claim runs from the location monument on which this notice is posted 10 feet in a East direction to the East end line and 1490 feet in a West direction to the West end line. The claim boundaries are marked by six monuments, one at each corner and one at the center of each end line. The location monument on which this notice is posted is situated within Section 11, Township 23 South, Range 24 East, GSRB&M, Cochise County, Arizona, and is approximately N 6° 44' 29" W 870.16' from the SE Corner of Section 11, Township 23 South, Range 24 East, GSRB&M, Cochise County, Arizona.

The undersigned claims the ground as depicted on the map which is attached to a copy of this Notice of Location filed in the office of the County Recorder, Bisbee, Arizona.

The claim has been monumented in accordance with State and Federal law. Corner and location monuments are substantial posts projecting at least four feet above the ground.

Located, dated, and posted on the ground this 15 day of DECEMBER, 1987. AT 10:00 AM

Witness

PHELPS DODGE CORPORATION (owner)

BY William C. Conkey Agent

RECEIVED
B.L.M. AZ STATE OFFICE

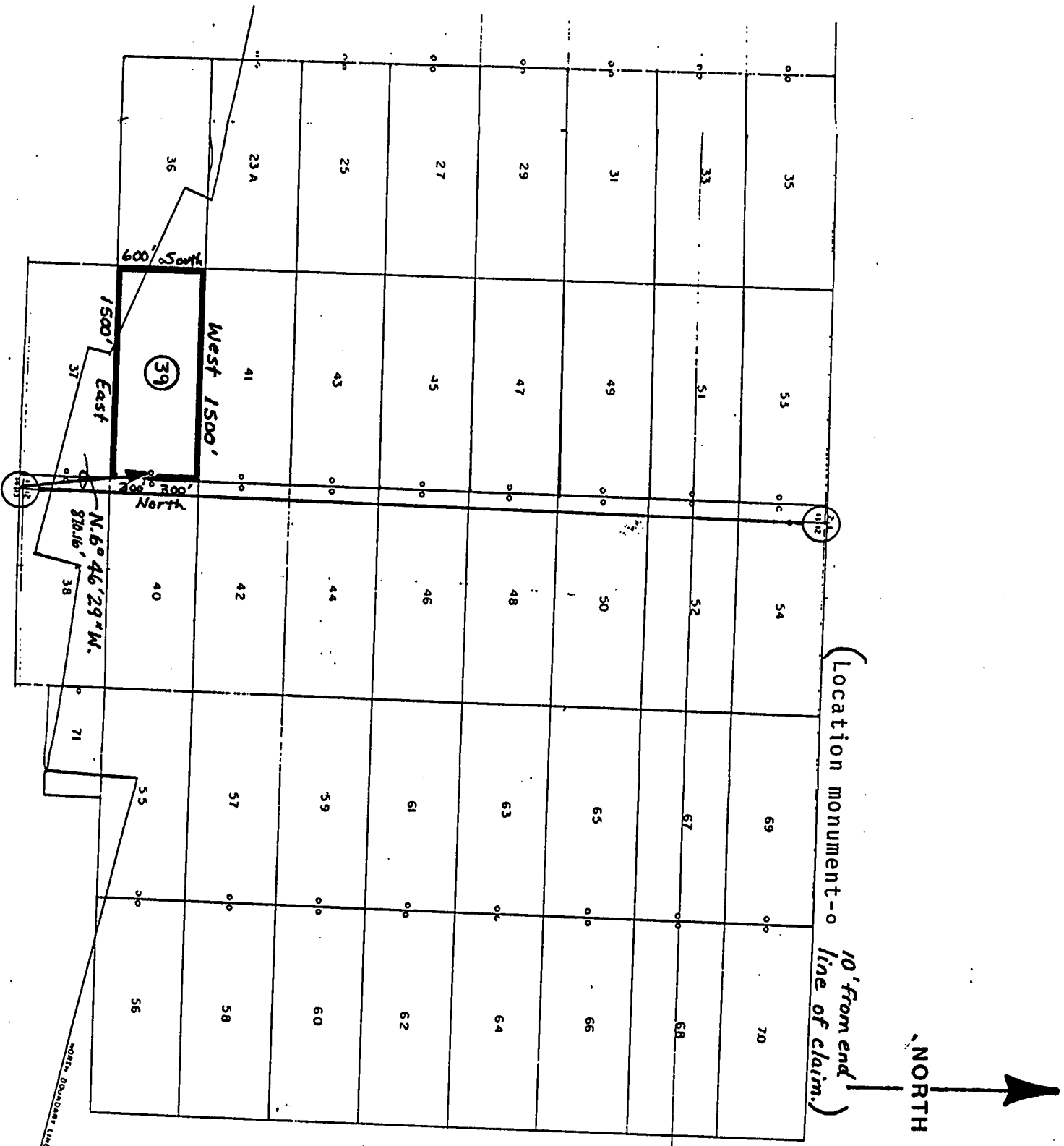
FEB 24 1988

7:45 A.M.
PHOENIX, ARIZONA

A MC 280800

T. 23 S.

R. 24 E.



1 inch = 1000 feet

Map of the COCHISE No. 39 lode mining claim

Owned by: Phelps Dodge Corporation
P.O. Box 50427
Tucson, Arizona 85703

Township 23 South
Range 24 East
Cochise County, Arizona

Corner and location monuments consist of 2" X 2" wooden posts projecting at least 4 feet above the ground.

RECEIVED
B.L.M. AZ STATE OFFICE

FEB 24 1988

7:45 A.M.
PHOENIX, ARIZONA

A MC 280800

ARIZONA

NOTICE OF LOCATION

(Lode Claim)

NOTICE IS HEREBY GIVEN that PHELPS DODGE CORPORATION, whose mailing address is P. O. Box 50427, Tucson, Arizona 85703, by its undersigned agent, makes this location of the COCHISE No. 40 lode mining claim, in the WARREN Mining District, COCHISE County, Arizona.

The general course of the claim is from WEST to EAST, and said claim is located within the SE 1/4 S R 11 & SW 1/4 SEC 12, quarter(s) of Section(s) _____, Township 23 SOUTH, Range 24 EAST GSRB&M, COCHISE County, Arizona.

This claim is 1500 feet in length and 600 feet in width.

This Notice of Location is posted on the center line of the claim.

The claim runs from the location monument on which this notice is posted 10 feet in a WEST direction to the WEST end line and 1490 feet in a EAST direction to the EAST end line. The claim boundaries are marked by six monuments, one at each corner and one at the center of each end line. The location monument on which this notice is posted is situated within Section 11, Township 23 S, Range 24 E, GSRB&M, COCHISE County, Arizona, and is approximately N6°26'52"W 869.58' from the SE corner of Section 11, Township 23 S, Range 24 E, GSRB&M, COCHISE County, Arizona.

The undersigned claims the ground as depicted on the map which is attached to a copy of this Notice of Location filed in the office of the County Recorder, Bisbee, Arizona.

The claim has been monumented in accordance with State and Federal law. Corner and location monuments are substantial posts projecting at least four feet above the ground.

Located, dated, and posted on the ground this 15 day of DECEMBER, 1987. AT 10:05 AM

Witnesses PHELPS DODGE CORPORATION (owner)

By William C. Conroy Agent

RECEIVED
B.L.M. AZ STATE OFFICE

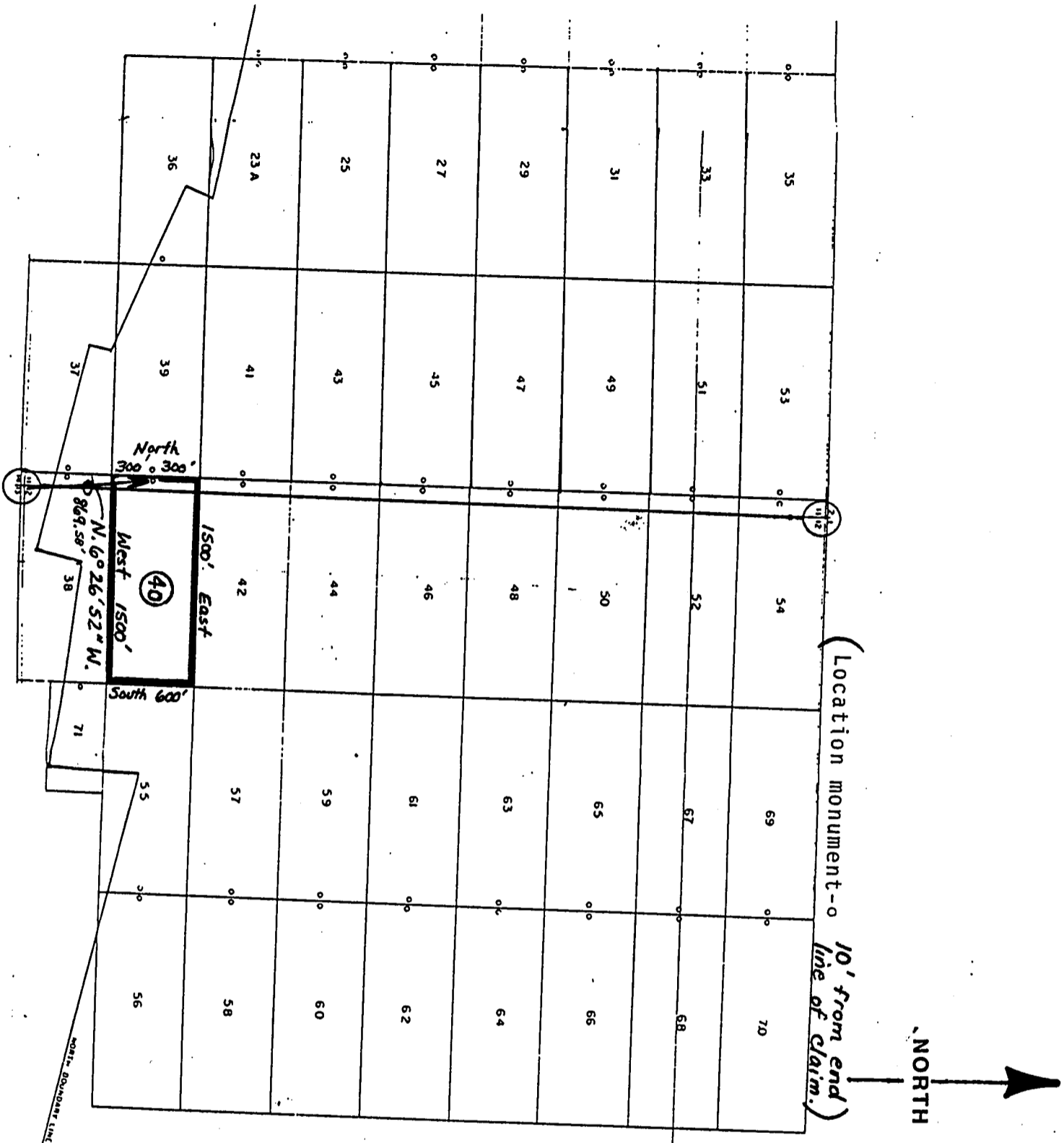
FEB 24 1988

7:45 A.M.
PHOENIX, ARIZONA

A MC 280801

T. 23 S.

R. 24 E.



Map of the COCHISE No. 40 lode mining claim
 Owned by: Phelps Dodge Corporation
 P.O. Box 50427
 Tucson, Arizona 85703

Township 23 South
 Range 24 East
 Cochise County, Arizona

Corner and location monuments consist
 of 2" X 2" wooden posts projecting at
 least 4 feet above the ground.

RECEIVED
 B.L.M. AZ STATE OFFICE

FEB 24 1988

7:45 A.M.
 PHOENIX, ARIZONA

A MC 280801

NOTICE OF LOCATION

(Lode Claim)

NOTICE IS HEREBY GIVEN that PHELPS DODGE CORPORATION, whose mailing address is P. O. Box 50427, Tucson, Arizona 85703, by its undersigned agent, makes this location of the COCHISE No. 41 lode mining claim, in the Warren Mining District, Cochise County, Arizona.

The general course of the claim is from East to West, and said claim is located within the SE 1/4, _____, _____, _____, quarter(s) of Section(s) 11, Township 23 South Range 24 East GSRB&M, Cochise County, Arizona.

This claim is 1500 feet in length and 600 feet in width.

This Notice of Location is posted on the center line of the claim.

The claim runs from the location monument on which this notice is posted 10 feet in a East direction to the East end line and 1490 feet in a West direction to the West end line. The claim boundaries are marked by six monuments, one at each corner and one at the center of each end line. The location monument on which this notice is posted is situated within Section 11, Township 23 South Range 24 East, GSRB&M, Cochise County, Arizona, and is approximately N4°2'17"W 1457.70 from the SE Corner of Section 11, Township 23 South, Range 24 East, GSRB&M, Cochise County, Arizona.

The undersigned claims the ground as depicted on the map which is attached to a copy of this Notice of Location filed in the office of the County Recorder, Bisbee, Arizona.

The claim has been monumented in accordance with State and Federal law. Corner and location monuments are substantial posts projecting at least four feet above the ground.

Located, dated, and posted on the ground this 15 day of DECEMBER, 1987. AT 11:15 AM

Witnessed PHELPS DODGE CORPORATION (owner)

By William C. Conroy Agent

RECEIVED
B.L.M. AZ STATE OFFICE

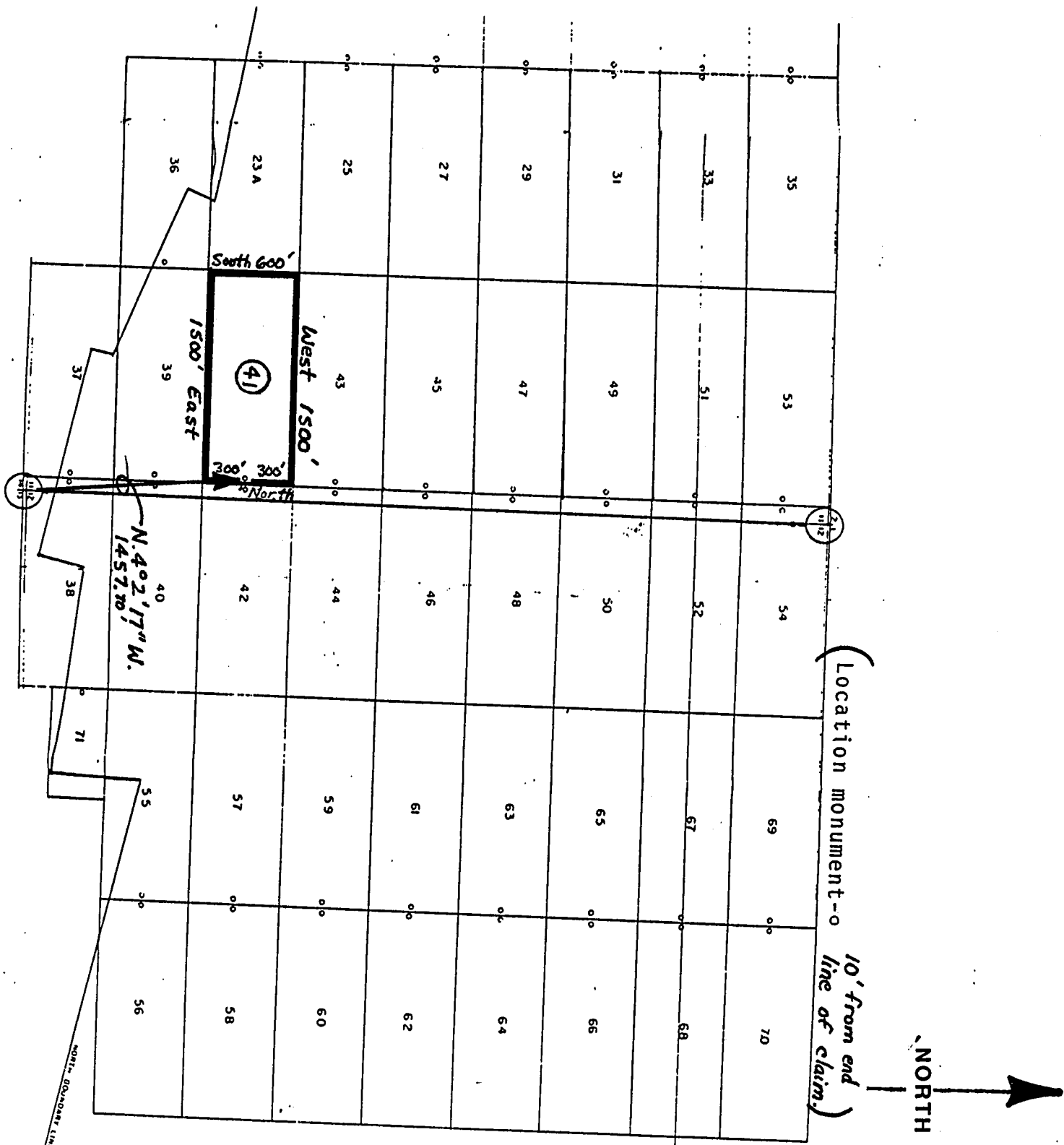
FEB 24 1988

7:45 A.M.
PHOENIX, ARIZONA

A MC 280802

T. 23 S.

R. 24 E.



Map of the COCHISE No. 41 lode mining claim

Owned by: Phelps Dodge Corporation
P.O. Box 50427
Tucson, Arizona 85703

Township 23 South
Range 24 East
Cochise County, Arizona

Corner and location monuments consist
of 2" X 2" wooden posts projecting at
least 4 feet above the ground.

RECEIVED
B.L.M. AZ STATE OFFICE

FEB 24 1988

7:45 A.M.
PHOENIX, ARIZONA

A MC 280802

ARIZONA

NOTICE OF LOCATION

(Lode Claim)

NOTICE IS HEREBY GIVEN that PHELPS DODGE CORPORATION, whose mailing address is P. O. Box 50427, Tucson, Arizona 85703, by its undersigned agent, makes this location of the COCHISE No. 42 lode mining claim, in the WARREN Mining District, COCHISE County, Arizona.

The general course of the claim is from WEST to EAST, and said claim is located within the SE 1/4 Sec 11, SW 1/4, Sec 12, quarter(s) of Section(s) _____, Township 23 SOUTH, Range 24 EAST GSRB&M, COCHISE County, Arizona.

This claim is 1500 feet in length and 600 feet in width.

This Notice of Location is posted on the center line of the claim.

The claim runs from the location monument on which this notice is posted 10 feet in a WEST direction to the WEST end line and 1490 feet in a EAST direction to the EAST end line. The claim boundaries are marked by six monuments, one at each corner and one at the center of each end line. The location monument on which this notice is posted is situated within Section 11, Township 23 S, Range 24 E, GSRB&M, COCHISE County, Arizona, and is approximately N3°50'31"W 1457.36' from the SE Corner of Section 11, Township 23 S, Range 24 E, GSRB&M, COCHISE County, Arizona.

The undersigned claims the ground as depicted on the map which is attached to a copy of this Notice of Location filed in the office of the County Recorder for Bisbee, Arizona.

The claim has been monumented in accordance with State and Federal law. Corner and location monuments are substantial posts projecting at least four feet above the ground.

Located, dated, and posted on the ground this 15 day of DECEMBER, 1987. AT 11:20 AM

Witnesses PHELPS DODGE CORPORATION (owner)

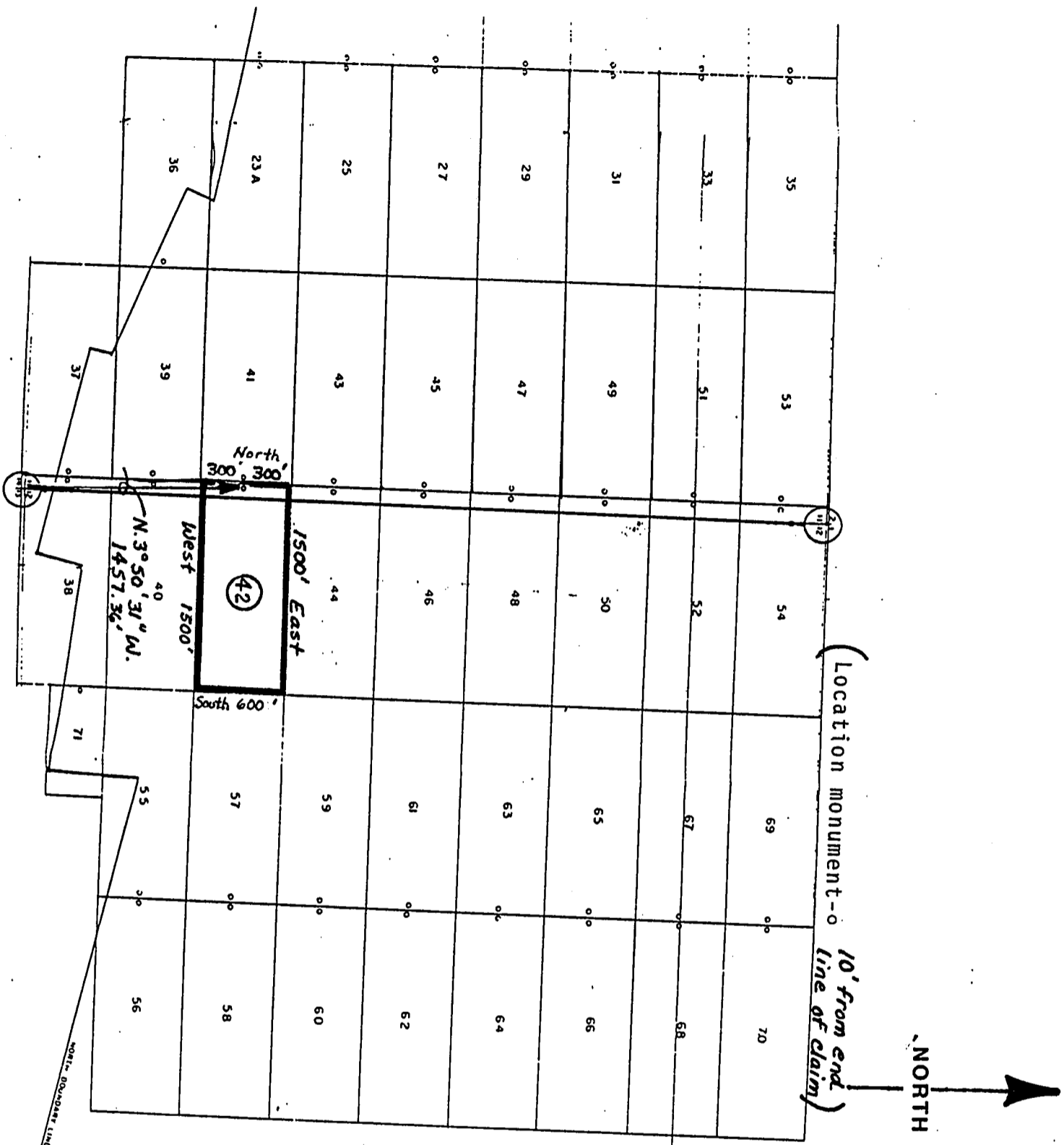
By William C. Conway Agent

RECEIVED
B.L.M. AZ STATE OFFICE
FEB 24 1988
7:45 A.M.
PHOENIX, ARIZONA

A MC 280803

23 S.

R. 24 E.



Map of the COCHISE No. 42 lode mining claim
 Owned by: Phelps Dodge Corporation
 P.O. Box 50427
 Tucson, Arizona 85703

Township 23 South
 Range 24 East
 Cochise County, Arizona
 Corner and location monuments consist
 of 2" X 2" wooden posts projecting at
 least 4 feet above the ground.

RECEIVED
 B.L.M. AZ STATE OFFICE
 FEB 24 1988
 7:45 A.M.
 PHOENIX, ARIZONA

A MC 280803

NOTICE OF LOCATION

(Lode Claim)

NOTICE IS HEREBY GIVEN that PHELPS DODGE CORPORATION, whose mailing address is P. O. Box 50427, Tucson, Arizona 85703, by its undersigned agent, makes this location of the COCHISE No. 43 lode mining claim, in the Warren Mining District, Cochise County, Arizona.

The general course of the claim is from East to West, and said claim is located within the SE 1/4, _____, _____, _____, quarter(s) of Section(s) 11, Township 23 South Range 24 East GSRB&M, Cochise County, Arizona.

This claim is 1500 feet in length and 600 feet in width.

This Notice of Location is posted on the center line of the claim.

The claim runs from the location monument on which this notice is posted 10 feet in a East direction to the East end line and 1490 feet in a West direction to the West end line. The claim boundaries are marked by six monuments, one at each corner and one at the center of each end line. The location monument on which this notice is posted is situated within Section 11, Township 23 South, Range 24 East, GSRB&M, Cochise County, Arizona, and is approximately N 7° 52' 30" W 2046' from the SE Corner of Section 11, Township 23 South, Range 24 East, GSRB&M, Cochise County, Arizona.

The undersigned claims the ground as depicted on the map which is attached to a copy of this Notice of Location filed in the office of the County Recorder, Bisbee, Arizona.

The claim has been monumented in accordance with State and Federal law. Corner and location monuments are substantial posts projecting at least four feet above the ground.

Located, dated, and posted on the ground this 15 day of DECEMBER, 1987. AT 12:10 PM

Witness: PHELPS DODGE CORPORATION (owner)

By William C. Conway Agent

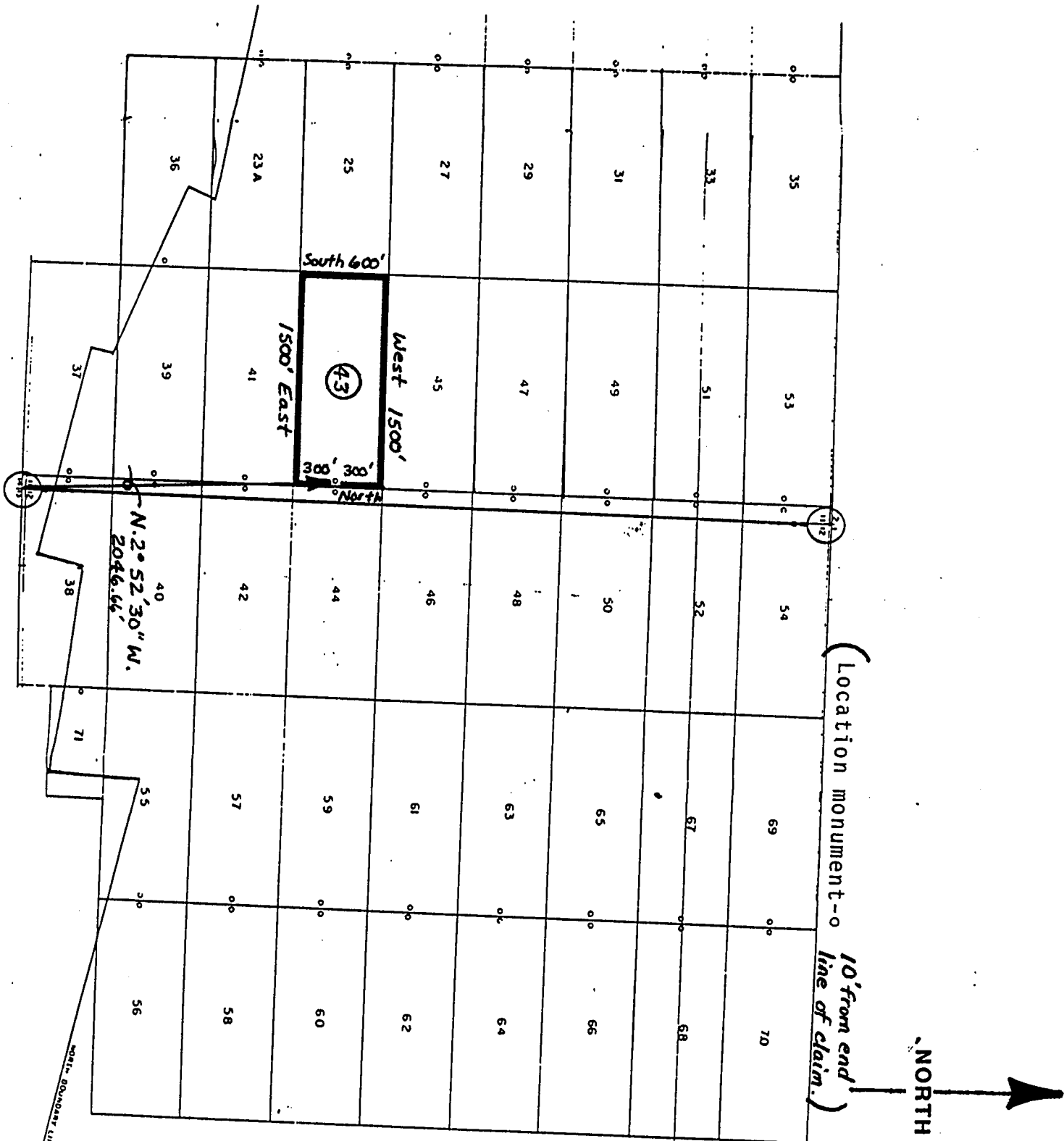
RECEIVED
B.L.M. AZ STATE OFFICE

FEB 24 1988

7:45 A.M.
PHOENIX, ARIZONA

A MC 280804

T. 23 S.



R. 24 E.

Map of the COCHISE No. 43 lode mining claim
 Owned by: Phelps Dodge Corporation
 P.O. Box 50427
 Tucson, Arizona 85703

Township 23 South
 Range 24 East
 Cochise County, Arizona

Corner and location monuments consist
 of 2" X 2" wooden posts projecting at
 least 4 feet above the ground.

RECEIVED
 B.L.M. AZ STATE OFFICE

FEB 24 1988

7:45 A.M.
 PHOENIX, ARIZONA

A MC 280804

ARIZONA

NOTICE OF LOCATION

(Lode Claim)

NOTICE IS HEREBY GIVEN that PHELPS DODGE CORPORATION, whose mailing address is P. O. Box 50427, Tucson, Arizona 85703, by its undersigned agent, makes this location of the COCHISE No. 44 lode mining claim, in the WARREN Mining District, COCHISE County, Arizona.

The general course of the claim is from WEST to EAST, and said claim is located within the SE 1/4 SEC 11, SW 1/4 SEC 12, quarter(s) of Section(s) _____, Township 23 SOUTH, Range 24 EAST GSRB&M, COCHISE County, Arizona.

This claim is 1500 feet in length and 600 feet in width.

This Notice of Location is posted on the center line of the claim.

The claim runs from the location monument on which this notice is posted 10 feet in a WEST direction to the WEST end line and 1490 feet in a EAST direction to the EAST end line. The claim boundaries are marked by six monuments, one at each corner and one at the center of each end line. The location monument on which this notice is posted is situated within Section 11, Township 23 S, Range 24 E, GSRB&M, COCHISE County, Arizona, and is approximately N 79° 44' 16" W 2046.61' from the SE corner of Section 11, Township 23 S, Range 24 E, GSRB&M, COCHISE County, Arizona.

The undersigned claims the ground as depicted on the map which is attached to a copy of this Notice of Location filed in the office of the County Recorder, Bisbee, Arizona.

The claim has been monumented in accordance with State and Federal law. Corner and location monuments are substantial posts projecting at least four feet above the ground.

Located, dated, and posted on the ground this 15 day of DECEMBER, 1987. AT 12:14 PM

Witnesses: PHELPS DODGE CORPORATION (owner)

By William C Conroy Agent

RECEIVED
B.L.M. AZ STATE OFFICE

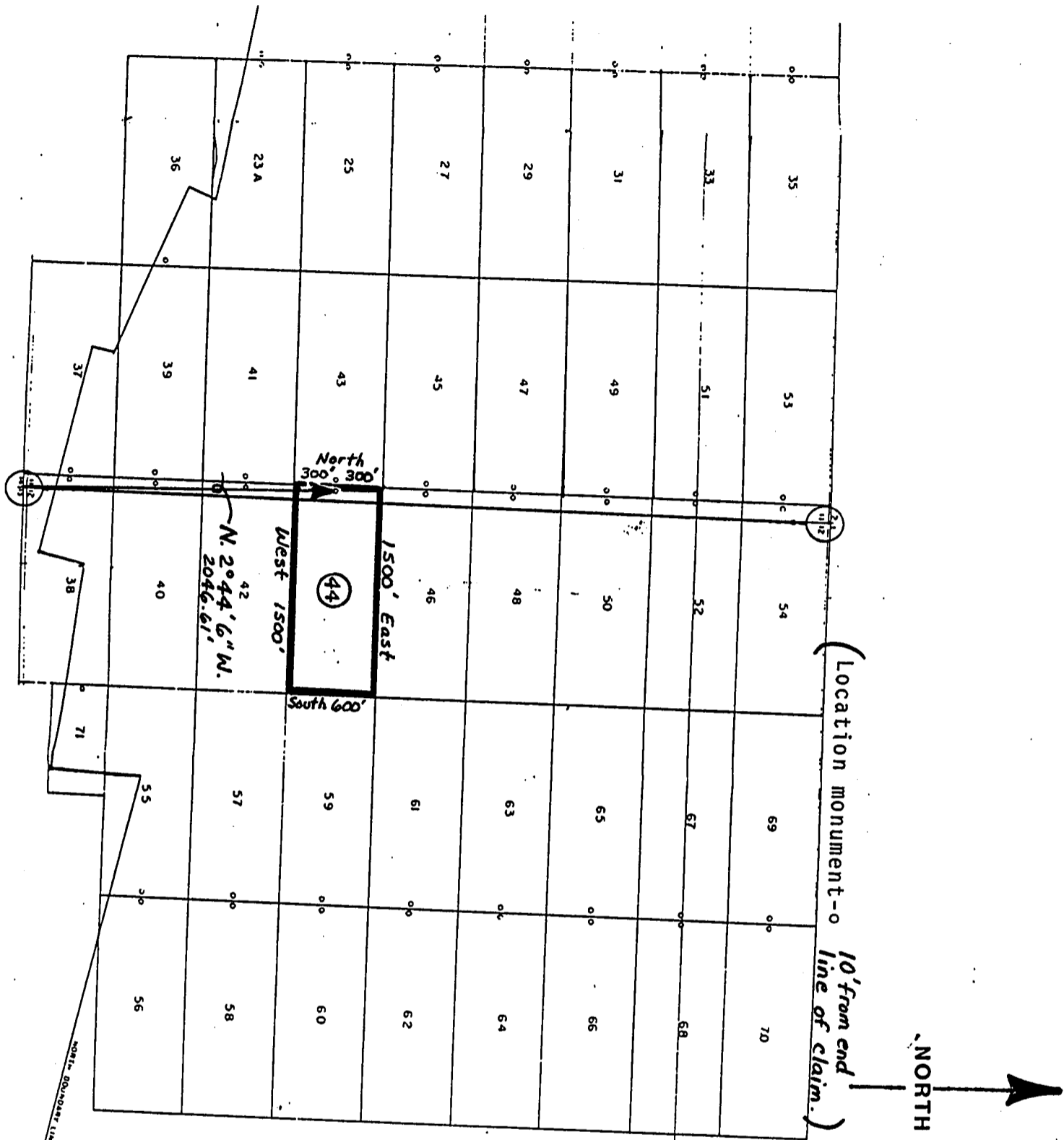
FEB 24 1988

7:45 A.M.
PHOENIX, ARIZONA

A MC 280805

T. 23 S.

R. 24 E.



1 inch = 1000 feet

Map of the COCHISE No. 44 lode mining claim
 Owned by: Phelps Dodge Corporation
 P.O. Box 50427
 Tucson, Arizona 85703

Township 23 South
 Range 24 East
 Cochise County, Arizona

Corner and location monuments consist
 of 2" X 2" wooden posts projecting at
 least 4 feet above the ground.

RECEIVED
 B.L.M. AZ STATE OFFICE

FEB 24 1988

7:45 A.M.
 PHOENIX, ARIZONA

A MC 280805

NOTICE OF LOCATION

(Lode Claim)

NOTICE IS HEREBY GIVEN that PHELPS DODGE CORPORATION, whose mailing address is P. O. Box 50427, Tucson, Arizona 85703, by its undersigned agent, makes this location of the COCHISE No. 45 lode mining claim, in the Warren Mining District, Cochise County, Arizona.

The general course of the claim is from East to West, and said claim is located within the SE 1/4 & NE 1/4, _____, _____, quarter(s) of Section(s) 11, Township 23 South Range 24 East GSRB&M, Cochise County, Arizona.

This claim is 1500 feet in length and 600 feet in width.

This Notice of Location is posted on the center line of the claim.

The claim runs from the location monument on which this notice is posted 10 feet in a East direction to the East end line and 1490 feet in a West direction to the West end line. The claim boundaries are marked by six monuments, one at each corner and one at the center of each end line. The location monument on which this notice is posted is situated within Section 11, Township 23 South Range 24 East, GSRB&M, Cochise County, Arizona, and is approximately N2°13'54"W 263.08' from the SE Corner of Section 11, Township 23 South, Range 24 East, GSRB&M, Cochise County, Arizona.

The undersigned claims the ground as depicted on the map which is attached to a copy of this Notice of Location filed in the office of the County Recorder, Bisbee, Arizona.

The claim has been monumented in accordance with State and Federal law. Corner and location monuments are substantial posts projecting at least four feet above the ground.

Located, dated, and posted on the ground this 16 day of DECEMBER, 1987. PT 8:50

Witness for PHELPS DODGE CORPORATION (owner)

By William C Conroy Agent

A HC 280806

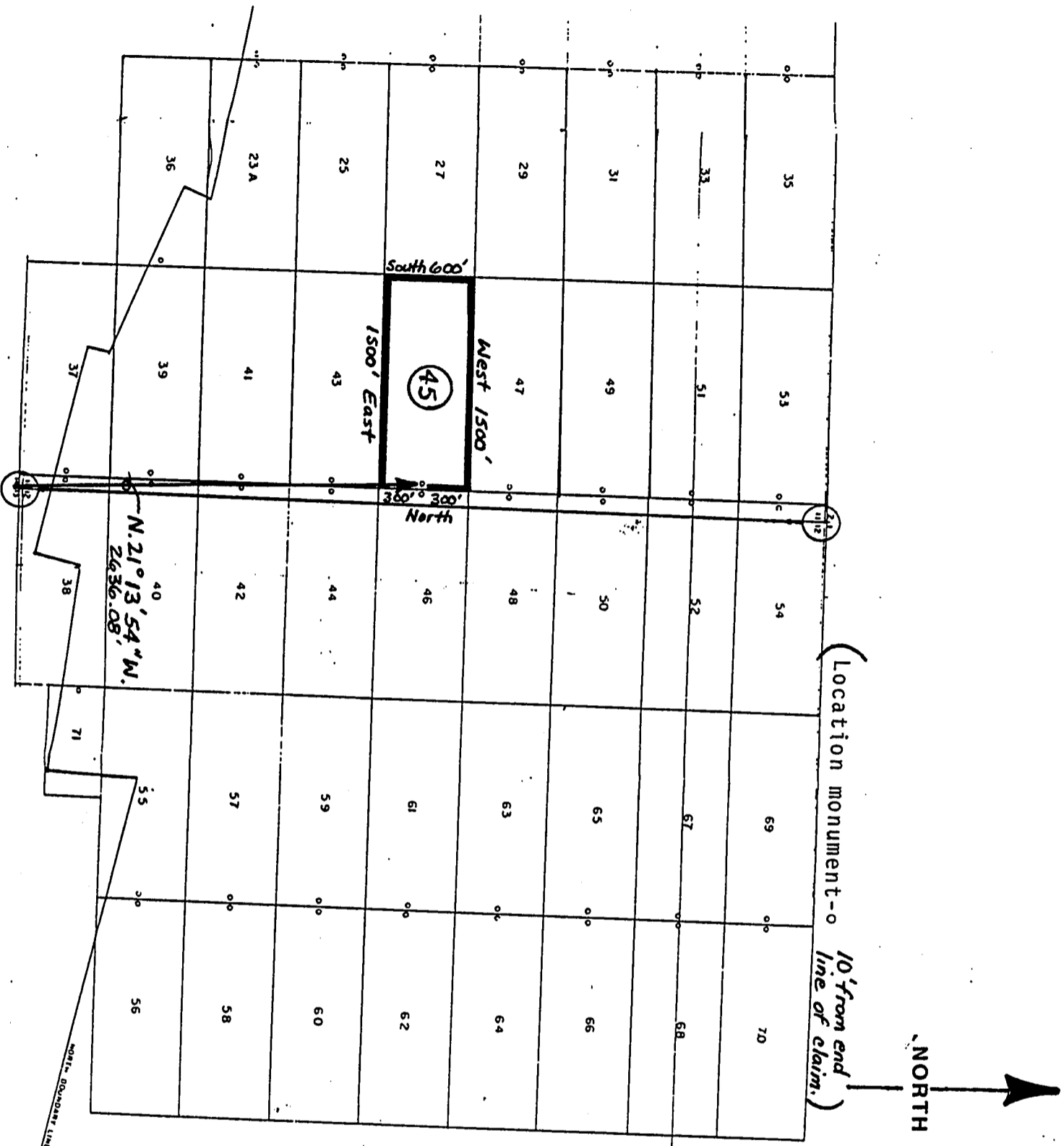
RECEIVED
B.L.M. AZ STATE OFFICE

FEB 24 1988

7:45 A.M.
PHOENIX, ARIZONA

T. 23 S.

R. 24 E.



Map of the COCHISE No. 45 lode mining claim
 Owned by: Phelps Dodge Corporation
 P.O. Box 50427
 Tucson, Arizona 85703

Township 23 South
 Range 24 East
 Cochise County, Arizona

Corner and location monuments consist
 of 2" X 2" wooden posts projecting at
 least 4 feet above the ground.

RECEIVED
 B.L.M. AZ STATE OFFICE

FEB 24 1988

7:45 A.M.
 PHOENIX, ARIZONA

A MC 280806

ARIZONA

NOTICE OF LOCATION

(Lode Claim)

NOTICE IS HEREBY GIVEN that PHELPS DODGE CORPORATION, whose mailing address is P. O. Box 50427, Tucson, Arizona 85703, by its undersigned agent, makes this location of the COCHISE No. 46 lode mining claim, in the WARREN Mining District, COCHISE County, Arizona.

The general course of the claim is from WEST to EAST, and said claim is located within the NE 1/4 SEC 11, NW 1/4 SEC 12, SW 1/4 SEC 12, SE 1/4 quarter(s) of Section(s) 11, Township 23 SOUTH, Range 24 EAST GSRB&M, COCHISE County, Arizona.

This claim is 1500 feet in length and 600 feet in width.

This Notice of Location is posted on the center line of the claim.

The claim runs from the location monument on which this notice is posted 10 feet in a WEST direction to the WEST end line and 1490 feet in a EAST direction to the EAST end line. The claim boundaries are marked by six monuments, one at each corner and one at the center of each end line. The location monument on which this notice is posted is situated within Section 11, Township 23 S, Range 24 E, GSRB&M, COCHISE County, Arizona, and is approximately N 72° 23' W 265.89' from the SE Corner of Section 11, Township 23 S, Range 24 E, GSRB&M, COCHISE County, Arizona.

The undersigned claims the ground as depicted on the map which is attached to a copy of this Notice of Location filed in the office of the County Recorder, Bisbee, Arizona.

The claim has been monumented in accordance with State and Federal law. Corner and location monuments are substantial posts projecting at least four feet above the ground.

Located, dated, and posted on the ground this 16 day of DECEMBER, 1987. At 8:54 Am

Witnesses: PHELPS DODGE CORPORATION (owner)

By William C Conroy Agent

RECEIVED
B.L.M. AZ STATE OFFICE

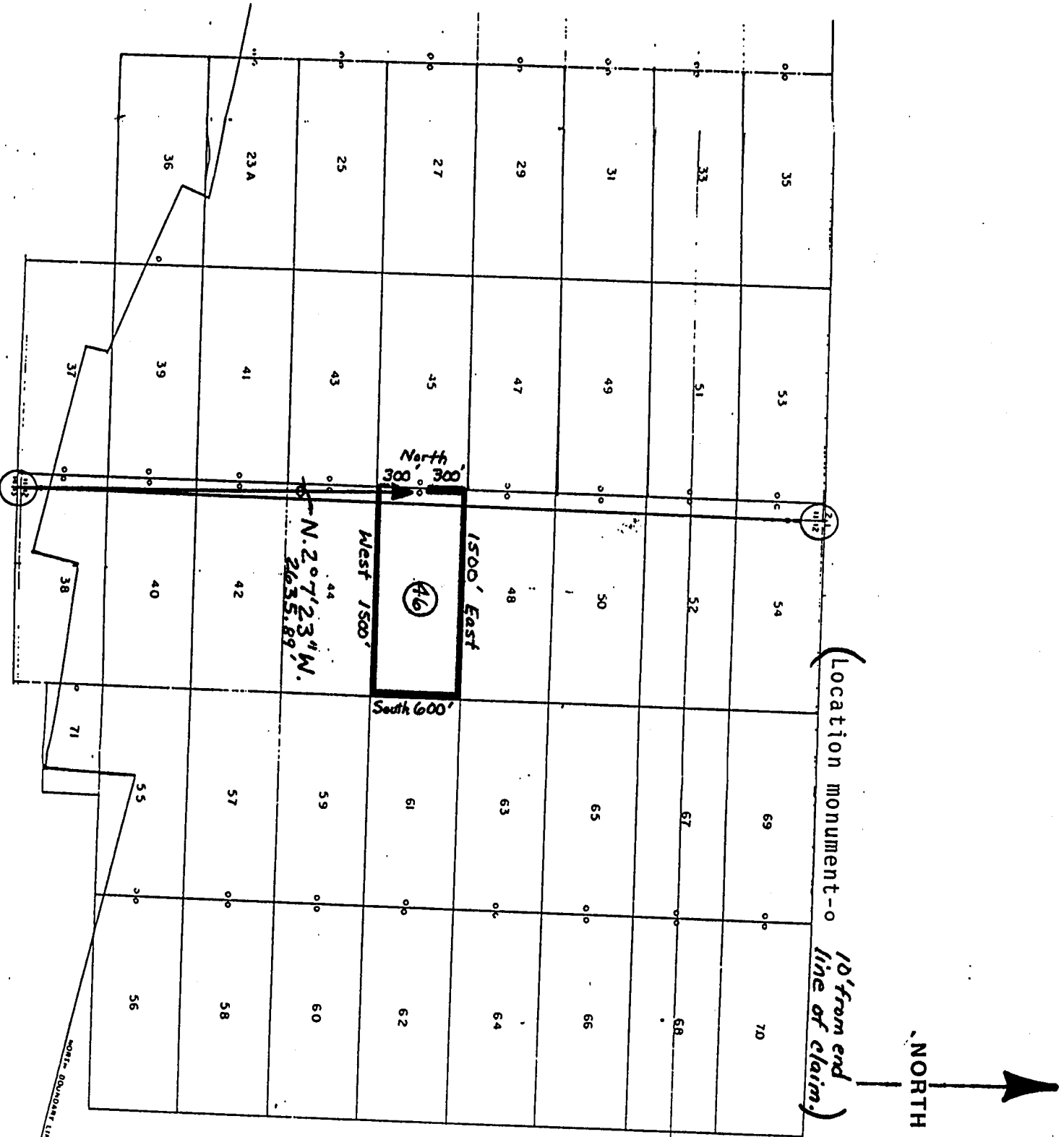
FEB 24 1988

7:45 A.M.
PHOENIX, ARIZONA

A MC 280807

T. 23 S.

R. 24 E.



Map of the COCHISE No. 46 lode mining claim
 Owned by: Phelps Dodge Corporation
 P.O. Box 50427
 Tucson, Arizona 85703

Township 23 South
 Range 24 East
 Cochise County, Arizona

Corner and location monuments consist
 of 2" X 2" wooden posts projecting at
 least 4 feet above the ground.

RECEIVED
 B.L.M. AZ STATE OFFICE

FEB 24 1988

7:45 A.M.
 PHOENIX, ARIZONA

A MC 280807

NOTICE OF LOCATION

(Lode Claim)

NOTICE IS HEREBY GIVEN that PHELPS DODGE CORPORATION, whose mailing address is P. O. Box 50427, Tucson, Arizona 85703, by its undersigned agent, makes this location of the COCHISE No. 47 lode mining claim, in the Warren Mining District, Cochise County, Arizona.

The general course of the claim is from East to West, and said claim is located within the NE 1/4, _____, _____, _____, quarter(s) of Section(s) 11, Township 23 South Range 24 East GSRB&M, Cochise County, Arizona.

This claim is 1500 feet in length and 600 feet in width.

This Notice of Location is posted on the center line of the claim.

The claim runs from the location monument on which this notice is posted 10 feet in a East direction to the East end line and 1490 feet in a West direction to the West end line. The claim boundaries are marked by six monuments, one at each corner and one at the center of each end line. The location monument on which this notice is posted is situated within Section 11, Township 23 South Range 24 East, GSRB&M, Cochise County, Arizona, and is approximately S3°20'51"W 2098.42' from the NE Corner of Section 11, Township 23 South, Range 24 East, GSRB&M, Cochise County, Arizona.

The undersigned claims the ground as depicted on the map which is attached to a copy of this Notice of Location filed in the office of the County Recorder, Bisbee, Arizona.

The claim has been monumented in accordance with State and Federal law. Corner and location monuments are substantial posts projecting at least four feet above the ground.

Located, dated, and posted on the ground this 16 day of DECEMBER, 1987. AT 9:51 am

Witness: PHELPS DODGE CORPORATION (owner)

By William C Conroy Agent

RECEIVED
B.L.M. AZ STATE OFFICE

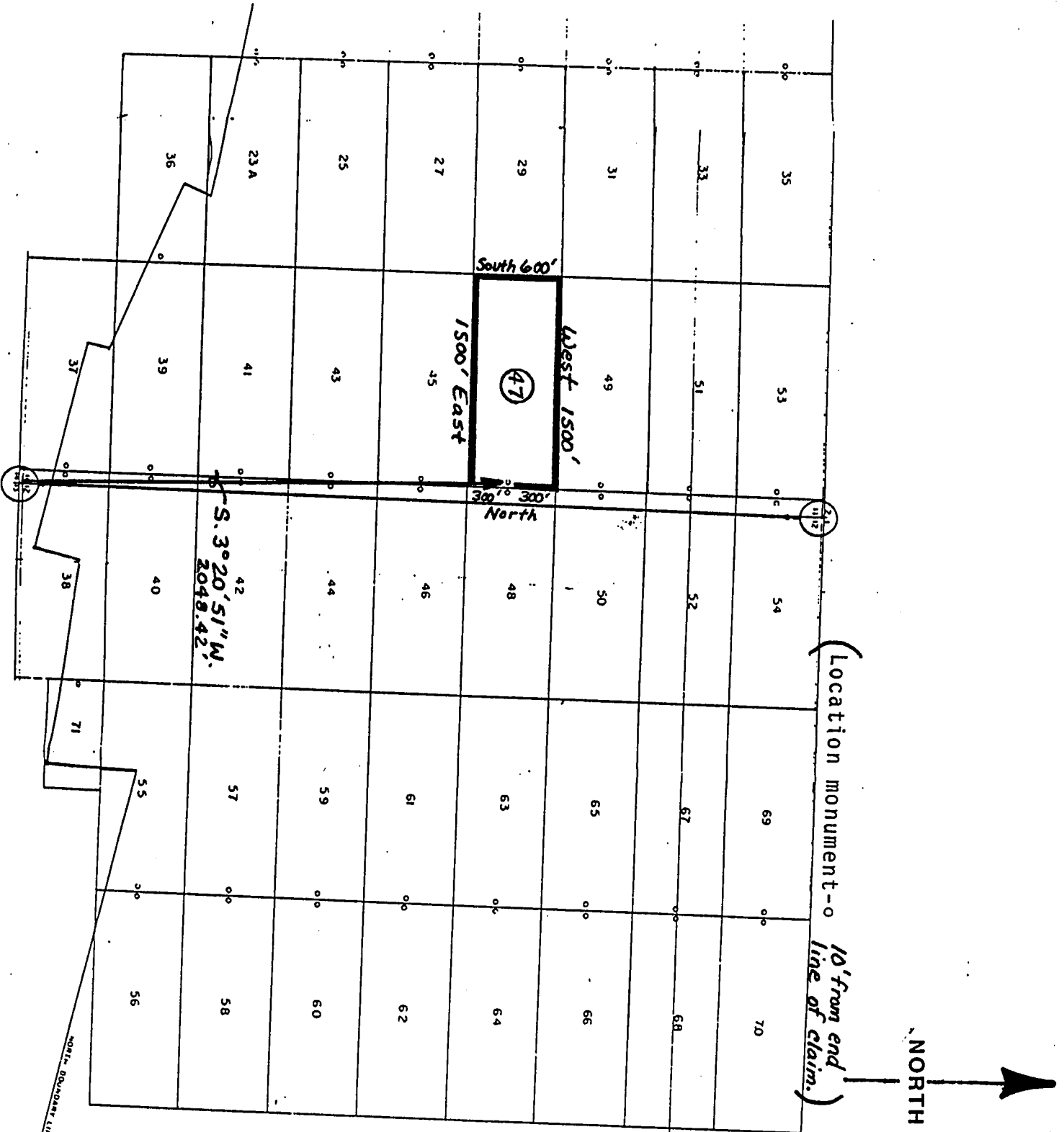
FEB 24 1988

7:45 A.M.
PHOENIX, ARIZONA

A MC 280808

T. 23 S.

R. 24 E.



Map of the COCHISE No. 47 lode mining claim

Owned by: Phelps Dodge Corporation
P.O. Box 50427
Tucson, Arizona 85703

Township 23 South
Range 24 East
Cochise County, Arizona

Corner and location monuments consist
of 2" X 2" wooden posts projecting at
least 4 feet above the ground.

RECEIVED
B.L.M. AZ STATE OFFICE

FEB 24 1988

7:45 A.M.
PHOENIX, ARIZONA

A MC 280808

ARIZONA

NOTICE OF LOCATION

(Lode Claim)

NOTICE IS HEREBY GIVEN that PHELPS DODGE CORPORATION, whose mailing address is P. O. Box 50427, Tucson, Arizona 85703, by its undersigned agent, makes this location of the COCHISE No. 48 lode mining claim, in the WARREN Mining District, COCHISE County, Arizona.

The general course of the claim is from WEST to EAST, and said claim is located within the NE 1/4 SEC 11, & NW 1/4 SEC 12, quarter(s) of Section(s) _____, Township 23 SOUTH, Range 24 EAST GSRB&M, COCHISE County, Arizona.

This claim is 1500 feet in length and 600 feet in width.

This Notice of Location is posted on the center line of the claim.

The claim runs from the location monument on which this notice is posted 10 feet in a WEST direction to the WEST end line and 1490 feet in a EAST direction to the EAST end line. The claim boundaries are marked by six monuments, one at each corner and one at the center of each end line. The location monument on which this notice is posted is situated within Section 11, Township 23 S, Range 24 E, GSRB&M, COCHISE County, Arizona, and is approximately S3°12'28"W 2092.13 from the NE Corner of Section 11, Township 23 S, Range 24 E, GSRB&M, COCHISE County, Arizona.

The undersigned claims the ground as depicted on the map which is attached to a copy of this Notice of Location filed in the office of the County Recorder, Bisbee, Arizona.

The claim has been monumented in accordance with State and Federal law. Corner and location monuments are substantial posts projecting at least four feet above the ground.

Located, dated, and posted on the ground this 16 day of DECEMBER, 1987. AT 9:54 AM

Witnesses PHELPS DODGE CORPORATION (owner) of

By William C Conroy Agent

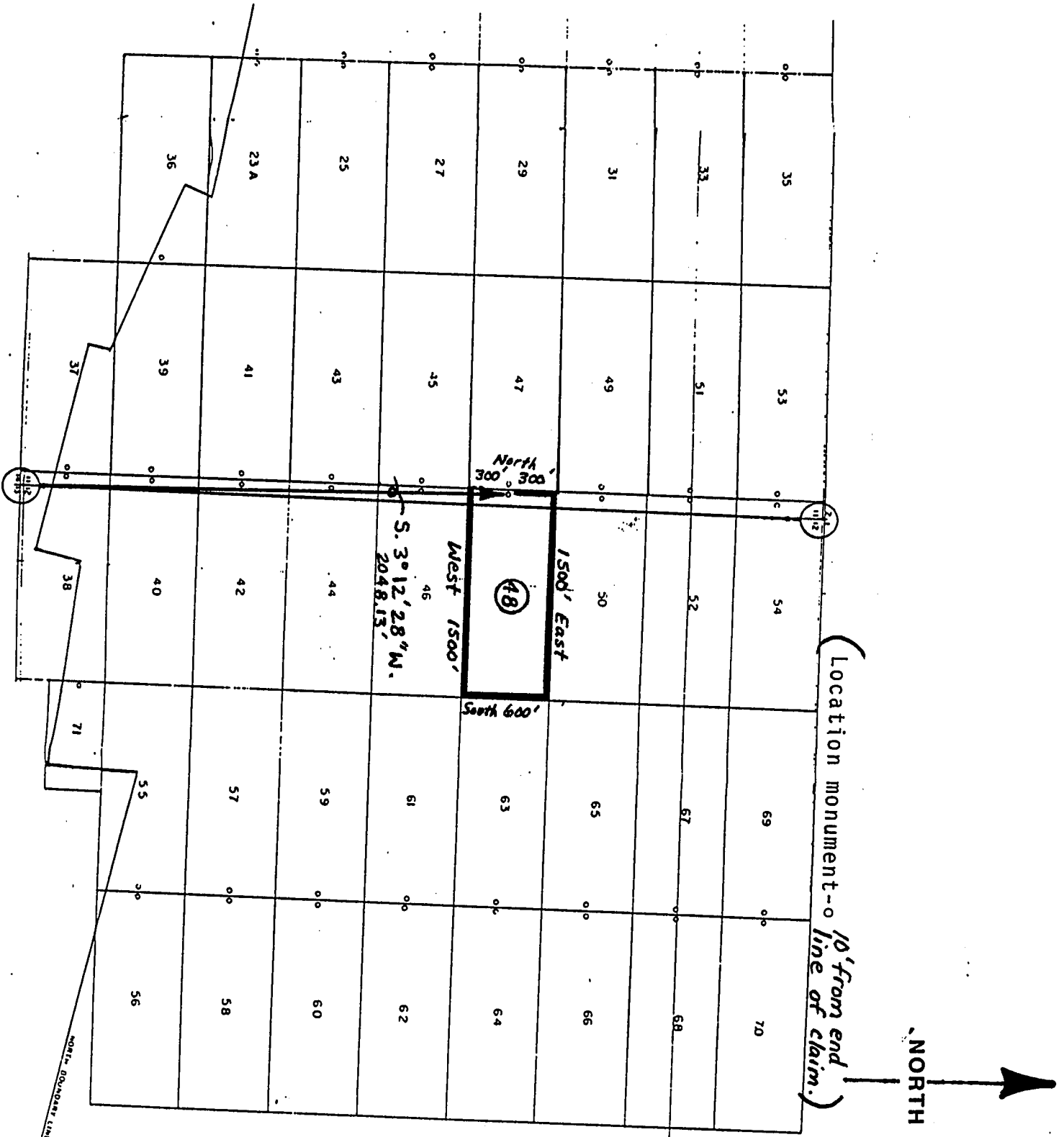
RECEIVED
B.L.M. AZ STATE OFFICE

FEB 24 1988

7:45 A.M.
PHOENIX, ARIZONA

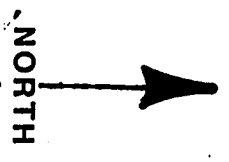
A MC 280809

T. 23 S.



R. 24 E.

(Location monument - 10' from end line of claim.)



1 inch = 1000 feet

Map of the COCHISE No. 48 lode mining claim
 Owned by: Phelps Dodge Corporation
 P.O. Box 50427
 Tucson, Arizona 85703

Township 23 South
 Range 24 East
 Cochise County, Arizona

Corner and location monuments consist
 of 2" X 2" wooden posts projecting at
 least 4 feet above the ground.

RECEIVED
 B.E.M. AZ STATE OFFICE

FEB 24 1988

7:45 A.M.
 PHOENIX, ARIZONA

A MC 280809

NOTICE OF LOCATION

(Lode Claim)

NOTICE IS HEREBY GIVEN that PHELPS DODGE CORPORATION, whose mailing address is P. O. Box 50427, Tucson, Arizona 85703, by its undersigned agent, makes this location of the COCHISE No. 49 lode mining claim, in the Warren Mining District, Cochise County, Arizona.

The general course of the claim is from East to West, and said claim is located within the NE 1/4, _____, _____, _____, quarter(s) of Section(s) 11, Township 23 South Range 24 East GSRB&M, Cochise County, Arizona.

This claim is 1500 feet in length and 600 feet in width.

This Notice of Location is posted on the center line of the claim.

The claim runs from the location monument on which this notice is posted 10 feet in a East direction to the East end line and 1490 feet in a West direction to the West end line. The claim boundaries are marked by six monuments, one at each corner and one at the center of each end line. The location monument on which this notice is posted is situated within Section 11, Township 23 South Range 24 East, GSRB&M, Cochise County, Arizona, and is approximately S4°41'59"W 1457.83 from the NE Corner of Section 11, Township 23 South, Range 24 East, GSRB&M, Cochise County, Arizona.

The undersigned claims the ground as depicted on the map which is attached to a copy of this Notice of Location filed in the office of the County Recorder, Bisbee, Arizona.

The claim has been monumented in accordance with State and Federal law. Corner and location monuments are substantial posts projecting at least four feet above the ground.

Located, dated, and posted on the ground this 16 day of DECEMBER, 1987. at 10:30 AM

Witnesses PHELPS DODGE CORPORATION (owner)

BY William C Conroy Agent

RECEIVED
B.L.M. AZ STATE OFFICE

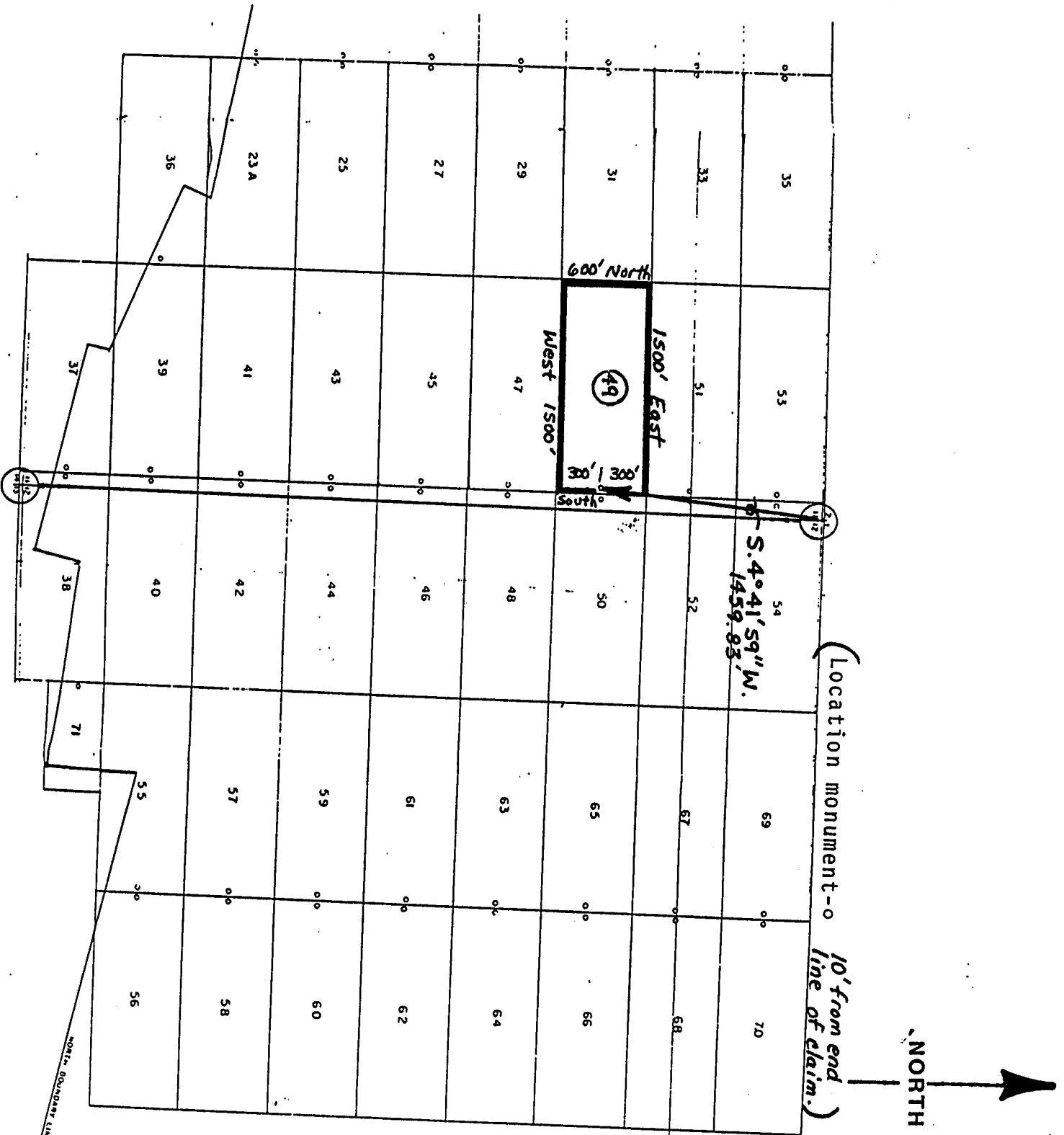
FEB 24 1988

7:45 A.M.
PHOENIX, ARIZONA

A MC 280810

T. 23 S.

R. 24 E.



1 inch = 1000 feet

Map of the COCHISE No. 49 lode mining claim
 Owned by: Phelps Dodge Corporation
 P.O. Box 50427
 Tucson, Arizona 85703

Township 23 South
 Range 24 East
 Cochise County, Arizona

Corner and location monuments consist
 of 2" X 2" wooden posts projecting at
 least 4 feet above the ground.

RECEIVED
 B.L.M. AZ STATE OFFICE

FEB 24 1988

7:45 A.M.
 PHOENIX, ARIZONA

A MC 280810

ARIZONA

NOTICE OF LOCATION

(Lode Claim)

NOTICE IS HEREBY GIVEN that PHELPS DODGE CORPORATION, whose mailing address is P. O. Box 50427, Tucson, Arizona 85703, by its undersigned agent, makes this location of the COCHISE No. 50 lode mining claim, in the WARREN Mining District, COCHISE County, Arizona.

The general course of the claim is from WEST to EAST, and said claim is located within the NE 1/4 Sec 11 & NW 1/4 Sec 12, quarter(s) of Section(s) 11, Township 23 SOUTH, Range 24 EAST GSRB&M, COCHISE County, Arizona.

This claim is 1500 feet in length and 600 feet in width.

This Notice of Location is posted on the center line of the claim.

The claim runs from the location monument on which this notice is posted 10 feet in a WEST direction to the WEST end line and 1490 feet in a EAST direction to the EAST end line. The claim boundaries are marked by six monuments, one at each corner and one at the center of each end line. The location monument on which this notice is posted is situated within Section 11, Township 23 S, Range 24 E, GSRB&M, COCHISE County, Arizona, and is approximately S4°30'15"W 1457.43 from the NE Corner of Section 11, Township 23 S, Range 24 E, GSRB&M, COCHISE County, Arizona.

The undersigned claims the ground as depicted on the map which is attached to a copy of this Notice of Location filed in the office of the County Recorder, Bisbee, Arizona.

The claim has been monumented in accordance with State and Federal law. Corner and location monuments are substantial posts projecting at least four feet above the ground.

Located, dated, and posted on the ground this 10 day of DECEMBER, 1987. AT 10:34 am

Witnessed PHELPS DODGE CORPORATION (owner) of

By William C. Conroy Agent

RECEIVED
B.L.M. AZ STATE OFFICE

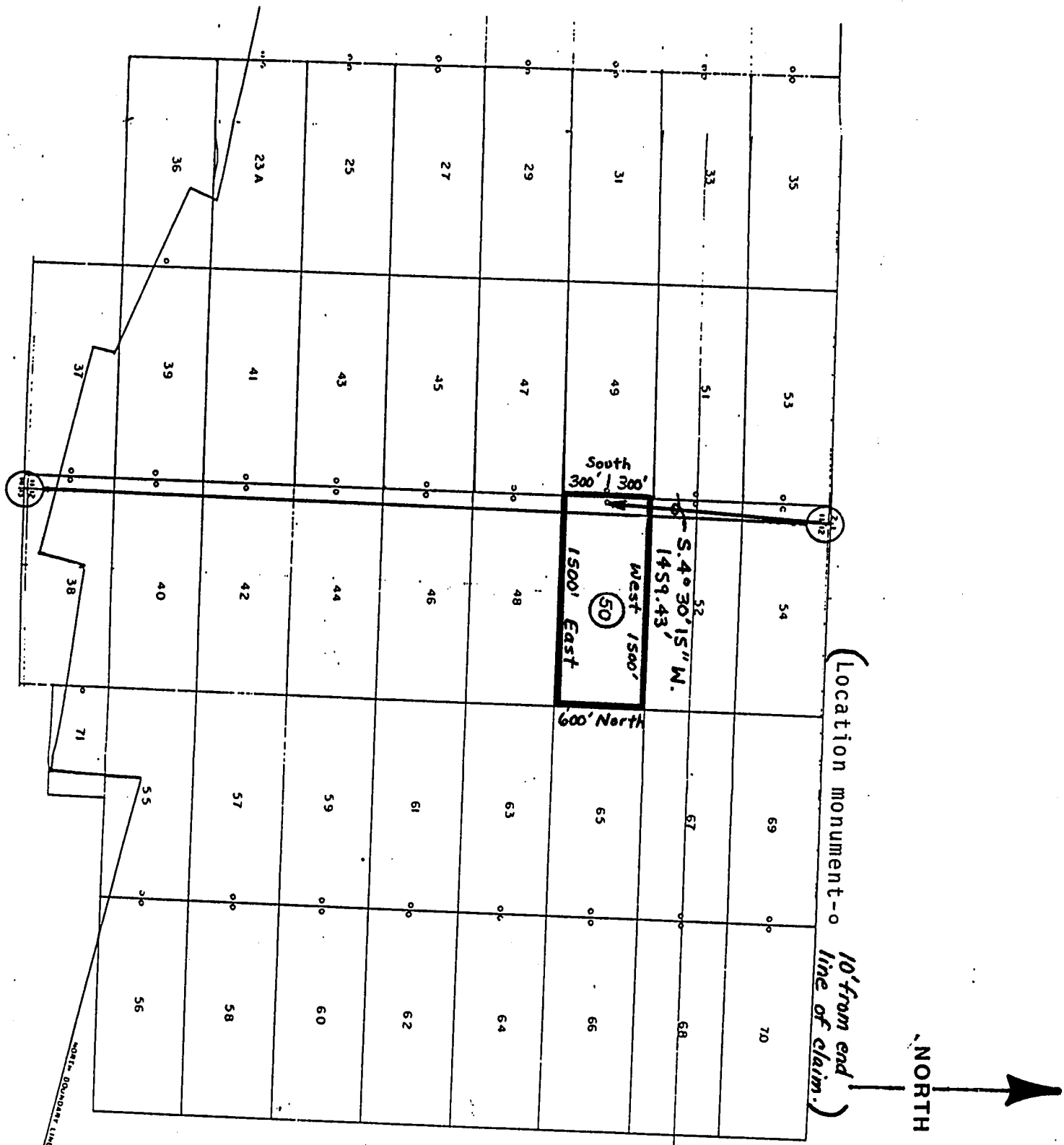
FEB 24 1988

7:45 A.M.
PHOENIX, ARIZONA

A MC 280811

T. 23 S.

R. 24 E.



Map of the COCHISE No. 50 lode mining claim
 Owned by: Phelps Dodge Corporation
 P.O. Box 50427
 Tucson, Arizona 85703
 Township 23 South
 Range 24 East
 Cochise County, Arizona
 Corner and location monuments consist
 of 2" X 2" wooden posts projecting at
 least 4 feet above the ground.

RECEIVED
 B.L.M. AZ STATE OFFICE
 FEB 24 1988
 7:45 A.M.
 PHOENIX, ARIZONA

A MC 280811

NOTICE OF LOCATION

(Lode Claim)

NOTICE IS HEREBY GIVEN that PHELPS DODGE CORPORATION, whose mailing address is P. O. Box 50427, Tucson, Arizona 85703, by its undersigned agent, makes this location of the COCHISE No. 51 lode mining claim, in the Warren Mining District, Cochise County, Arizona.

The general course of the claim is from East to West, and said claim is located within the NE 1/4, _____, _____, _____, quarter(s) of Section(s) 11, Township 23 South Range 24 East GSRB&M, Cochise County, Arizona.

This claim is 1500 feet in length and 600 feet in width.

This Notice of Location is posted on the center line of the claim.

The claim runs from the location monument on which this notice is posted 10 feet in a East direction to the East end line and 1496 feet in a West direction to the West end line. The claim boundaries are marked by six monuments, one at each corner and one at the center of each end line. The location monument on which this notice is posted is situated within Section 11, Township 23 South Range 24 East, GSRB&M, Cochise County, Arizona, and is approximately S7°52'25"W 873.15 from the NE Corner of Section 11, Township 23 South, Range 24 East, GSRB&M, Cochise County, Arizona.

The undersigned claims the ground as depicted on the map which is attached to a copy of this Notice of Location filed in the office of the County Recorder, Bisbee, Arizona.

The claim has been monumented in accordance with State and Federal law. Corner and location monuments are substantial posts projecting at least four feet above the ground.

Located, dated, and posted on the ground this 16 day of DECEMBER, 1987. AT 11:28 AM

Witness PHELPS DODGE CORPORATION (owner)

By William C Conroy Agent

RECEIVED
B.L.M. AZ STATE OFFICE

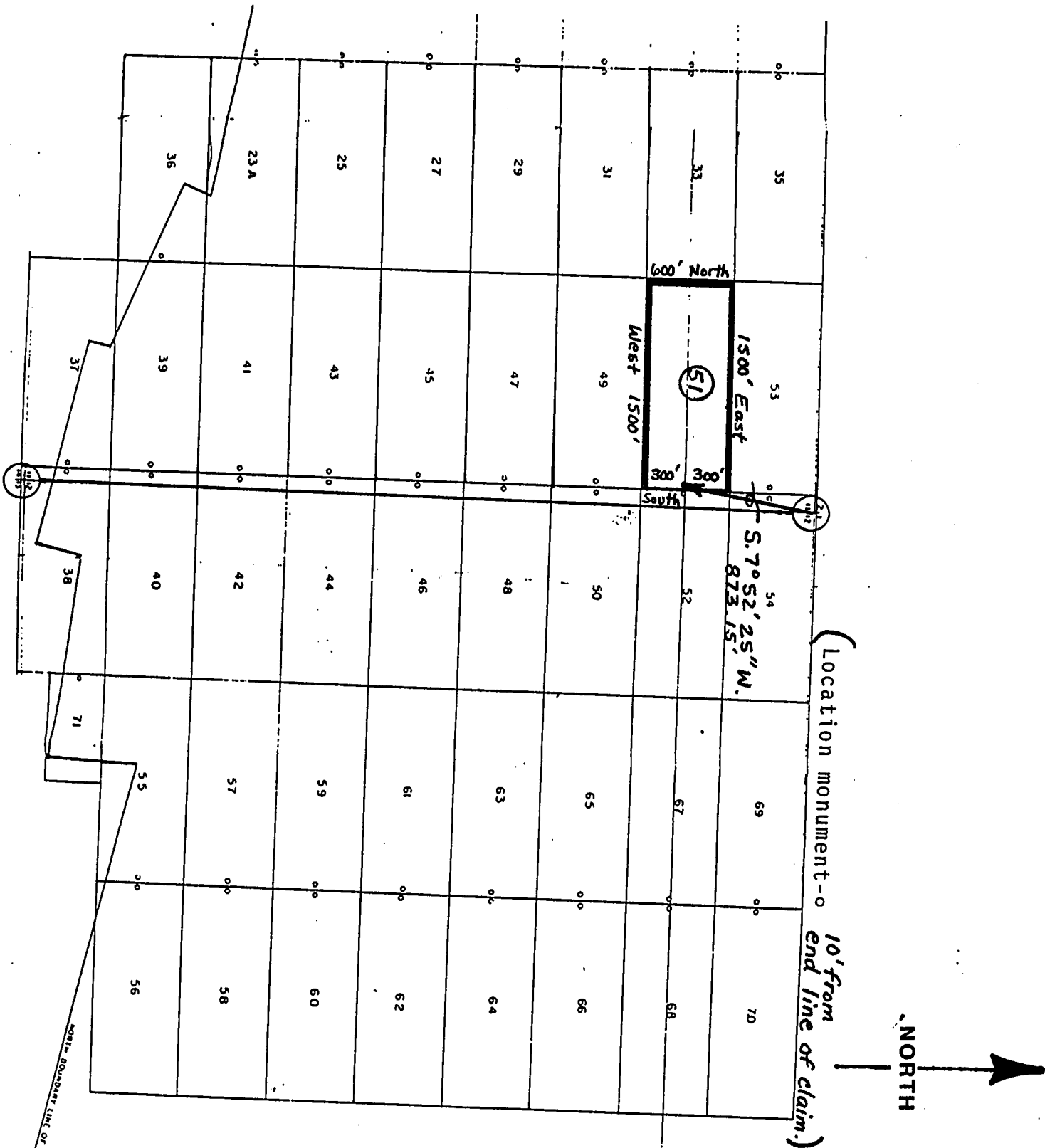
FEB 24 1988

7:45 A.M.
PHOENIX, ARIZONA

A
MG
280812

T. 23 S.

R. 24 E.



1 inch = 1000 feet

Map of the COCHISE No. 51 lode mining claim
 Owned by: Phelps Dodge Corporation
 P.O. Box 50427
 Tucson, Arizona 85703

Township 23 South
 Range 24 East
 Cochise County, Arizona

Corner and location monuments consist
 of 2" X 2" wooden posts projecting at
 least 4 feet above the ground.

RECEIVED
 B.L.M. AZ STATE OFFICE

FEB 24 1988

7:45 A.M.
 PHOENIX, ARIZONA

A MC 280812

ARIZONA

NOTICE OF LOCATION

(Lode Claim)

NOTICE IS HEREBY GIVEN that PHELPS DODGE CORPORATION, whose mailing address is P. O. Box 50427, Tucson, Arizona 85703, by its undersigned agent, makes this location of the COCHISE No. 52 lode mining claim, in the WARREN Mining District, COCHISE County, Arizona.

The general course of the claim is from WEST to EAST, and said claim is located within the NE 1/4 SEC 11 & NW 1/4 SEC 12, _____, quarter(s) of Section(s) _____, Township 23 SOUTH, Range 24 EAST GSRB&M, COCHISE County, Arizona.

This claim is 1500 feet in length and 600 feet in width.

This Notice of Location is posted on the center line of the claim.

The claim runs from the location monument on which this notice is posted 10 feet in a WEST direction to the WEST end line and 1490 feet in a EAST direction to the EAST end line. The claim boundaries are marked by six monuments, one at each corner and one at the center of each end line. The location monument on which this notice is posted is situated within Section 11, Township 23 S, Range 24 E, GSRB&M, COCHISE County, Arizona, and is approximately S73°54'W 872.48' from the NE Corner of Section 11, Township 23 S, Range 24 E, GSRB&M, COCHISE County, Arizona.

The undersigned claims the ground as depicted on the map which is attached to a copy of this Notice of Location filed in the office of the County Recorder, Bisbee, Arizona.

The claim has been monumented in accordance with State and Federal law. Corner and location monuments are substantial posts projecting at least four feet above the ground.

Located, dated, and posted on the ground this 16 day of DECEMBER, 1987. AT 11:33 AM

Witnesses PHELPS DODGE CORPORATION (owner) or

By William C Condon Agent

RECEIVED
B.L.M. AZ STATE OFFICE

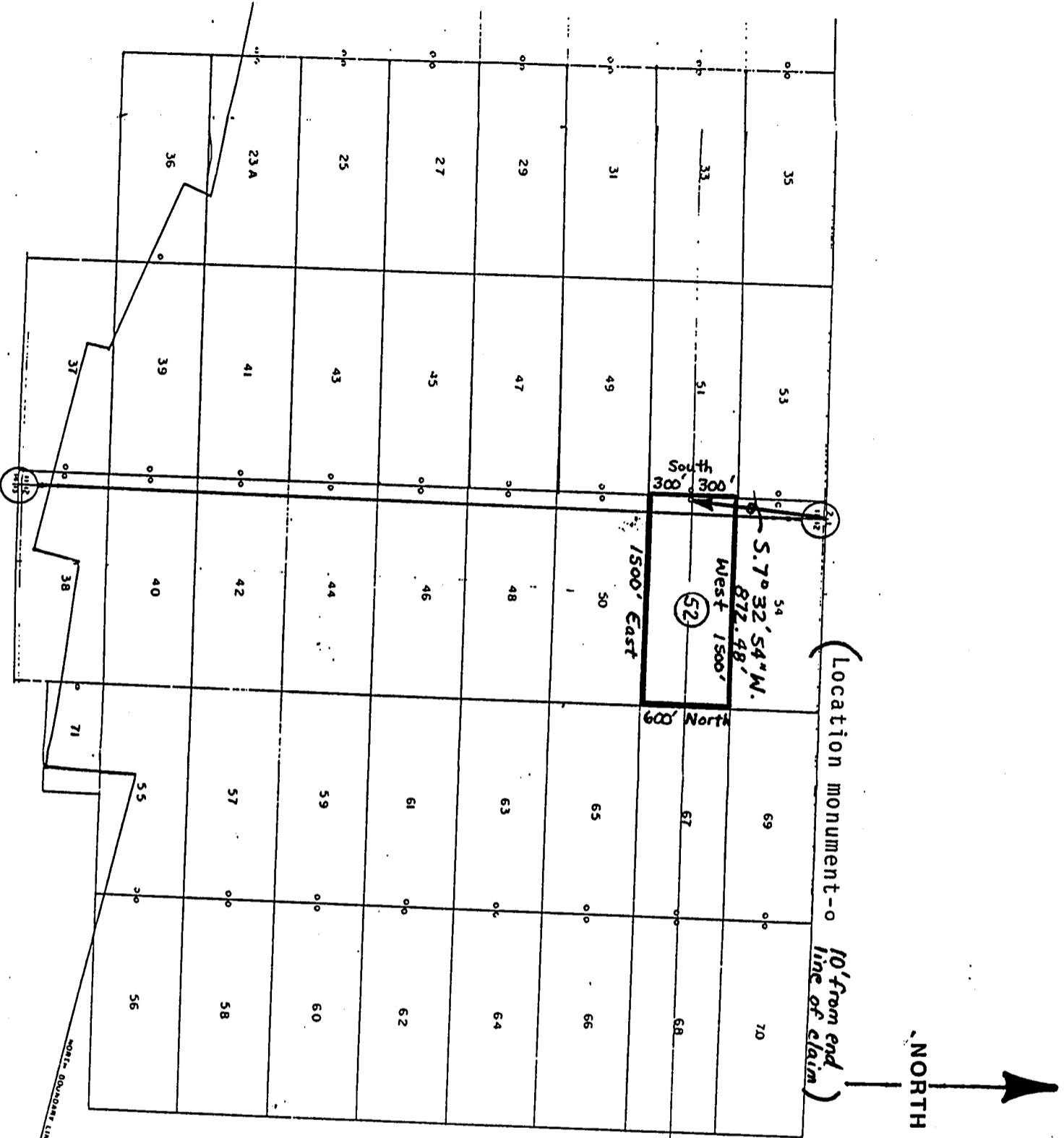
FEB 24 1988

7:45 A.M.
PHOENIX, ARIZONA

A MC 280813

T. 23 S.

R. 24 E



1 inch = 1000 feet

Map of the COCHISE No. 52 lode mining claim
 Owned by: Phelps Dodge Corporation
 P.O. Box 50427
 Tucson, Arizona 85703

Township 23 South
 Range 24 East
 Cochise County, Arizona

Corner and location monuments consist
 of 2" X 2" wooden posts projecting at
 least 4 feet above the ground.

RECEIVED
 B.L.M. AZ STATE OFFICE

FEB 24 1988
 7:45 A.M.
 PHOENIX, ARIZONA

A MC 280813

NOTICE OF LOCATION

(Lode Claim)

NOTICE IS HEREBY GIVEN that PHELPS DODGE CORPORATION, whose mailing address is P. O. Box 50427, Tucson, Arizona 85703, by its undersigned agent, makes this location of the COCHISE No. 53 lode mining claim, in the Warren Mining District, Cochise County, Arizona.

The general course of the claim is from East to West, and said claim is located within the NE 1/4 SEC 11 E SE 1/4, quarter(s) of Section(s) 2, Township 23 South Range 24 East GSRB&M, Cochise County, Arizona.

This claim is 1500 feet in length and 600 feet in width.

This Notice of Location is posted on the center line of the claim.

The claim runs from the location monument on which this notice is posted 10 feet in a East direction to the East end line and 1496 feet in a West direction to the West end line. The claim boundaries are marked by six monuments, one at each corner and one at the center of each end line. The location monument on which this notice is posted is situated within Section 11, Township 23 South, Range 24 East, GSRB&M, Cochise County, Arizona, and is approximately S23°30'45"W 297.81 from the NE Corner of Section 11, Township 23 South, Range 24 East, GSRB&M, Cochise County, Arizona.

The undersigned claims the ground as depicted on the map which is attached to a copy of this Notice of Location filed in the office of the County Recorder, Bisbee, Arizona.

The claim has been monumented in accordance with State and Federal law. Corner and location monuments are substantial posts projecting at least four feet above the ground.

Located, dated, and posted on the ground this 16 day of DECEMBER, 1987. AT 12:04 PM

Witness PHELPS DODGE CORPORATION (owner)

BY William C Conroy Agent

RECEIVED
B.L.M. AZ STATE OFFICE

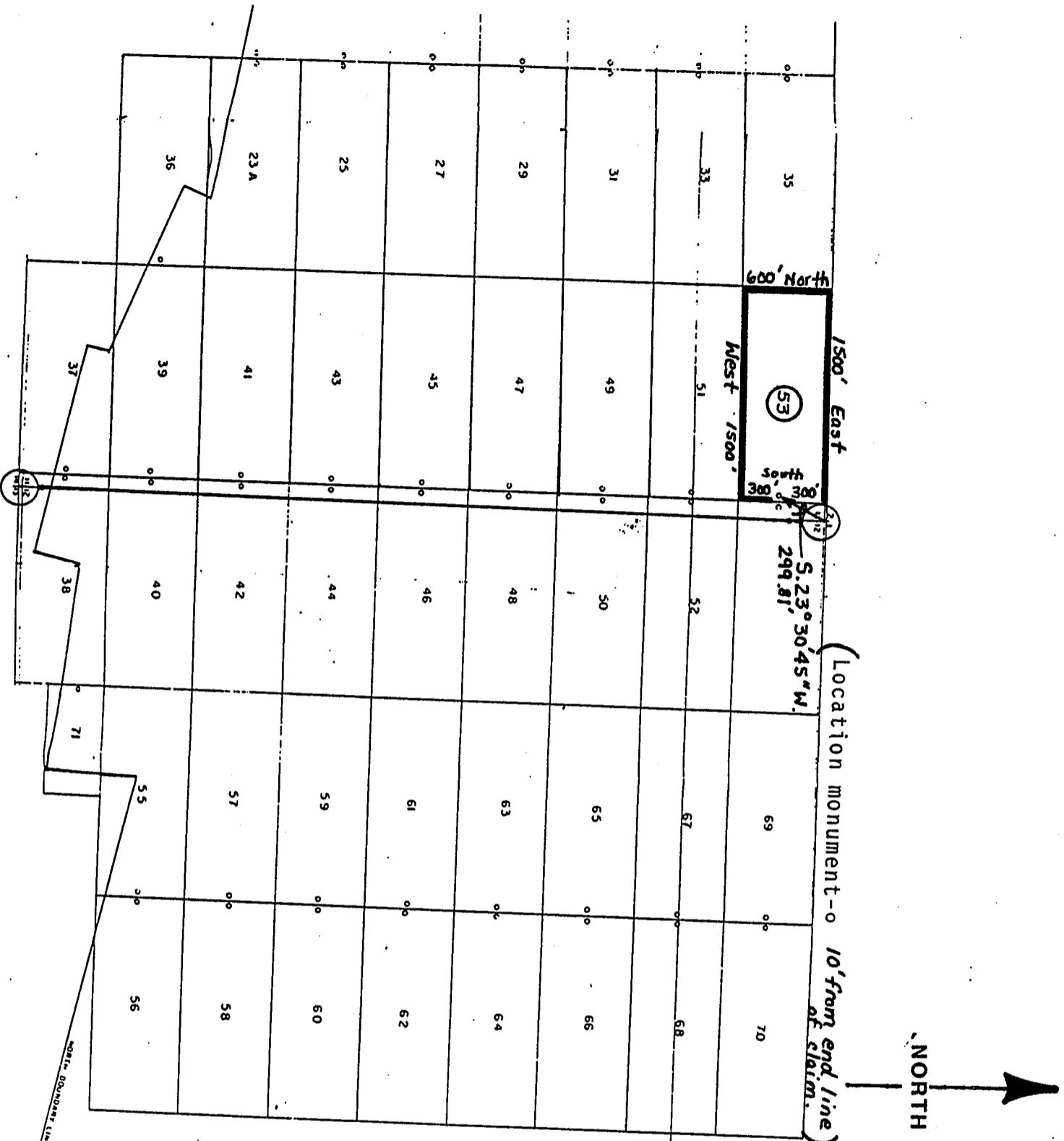
FEB 24 1988

7:45 A.M.
PHOENIX, ARIZONA

A MC 280814

T. 23 S.

R. 24 E.



Map of the COCHISE No. 53 lode mining claim
 Owned by: Phelps Dodge Corporation
 P.O. Box 50427
 Tucson, Arizona 85703

Township 23 South
 Range 24 East
 Cochise County, Arizona
 Corner and location monuments consist
 of 2" X 2" wooden posts projecting at
 least 4 feet above the ground.

RECEIVED
 B.L.M. AZ STATE OFFICE

FEB 24 1988
 7:45 A.M.
 PHOENIX, ARIZONA

A MC 280814

ARIZONA

NOTICE OF LOCATION

(Lode Claim)

NOTICE IS HEREBY GIVEN that PHELPS DODGE CORPORATION, whose mailing address is P. O. Box 50427, Tucson, Arizona 85703, by its undersigned agent, makes this location of the COCHISE No. 54 lode mining claim, in the WARREN Mining District, COCHISE County, Arizona.

The general course of the claim is from WEST to EAST, and said claim is located within the NE 1/4 SEC 11, SE 1/4 SEC 2, SW 1/4 SEC 1, NW 1/4, quarter(s) of Section(s) 12, Township 23 South, Range 24 EAST GSRB&M, COCHISE County, Arizona.

This claim is 1500 feet in length and 600 feet in width.

This Notice of Location is posted on the center line of the claim.

The claim runs from the location monument on which this notice is posted 10 feet in a WEST direction to the WEST end line and 1490 feet in a EAST direction to the EAST end line. The claim boundaries are marked by six monuments, one at each corner and one at the center of each end line. The location monument on which this notice is posted is situated within Section 11, Township 23 S, Range 24 E, GSRB&M, COCHISE County, Arizona, and is approximately S22°37'50"W 297.86' from the NE Corner of Section 11, Township 23 S, Range 24 E, GSRB&M, COCHISE County, Arizona.

The undersigned claims the ground as depicted on the map which is attached to a copy of this Notice of Location filed in the office of the County Recorder, Bisbee, Arizona.

The claim has been monumented in accordance with State and Federal law. Corner and location monuments are substantial posts projecting at least four feet above the ground.

Located, dated, and posted on the ground this 16 day of DECEMBER, 1987. AT 12:08 PM

Witnesses PHELPS DODGE CORPORATION (owner) of

BY William C Conroy Agent

RECEIVED
B.L.M. AZ STATE OFFICE

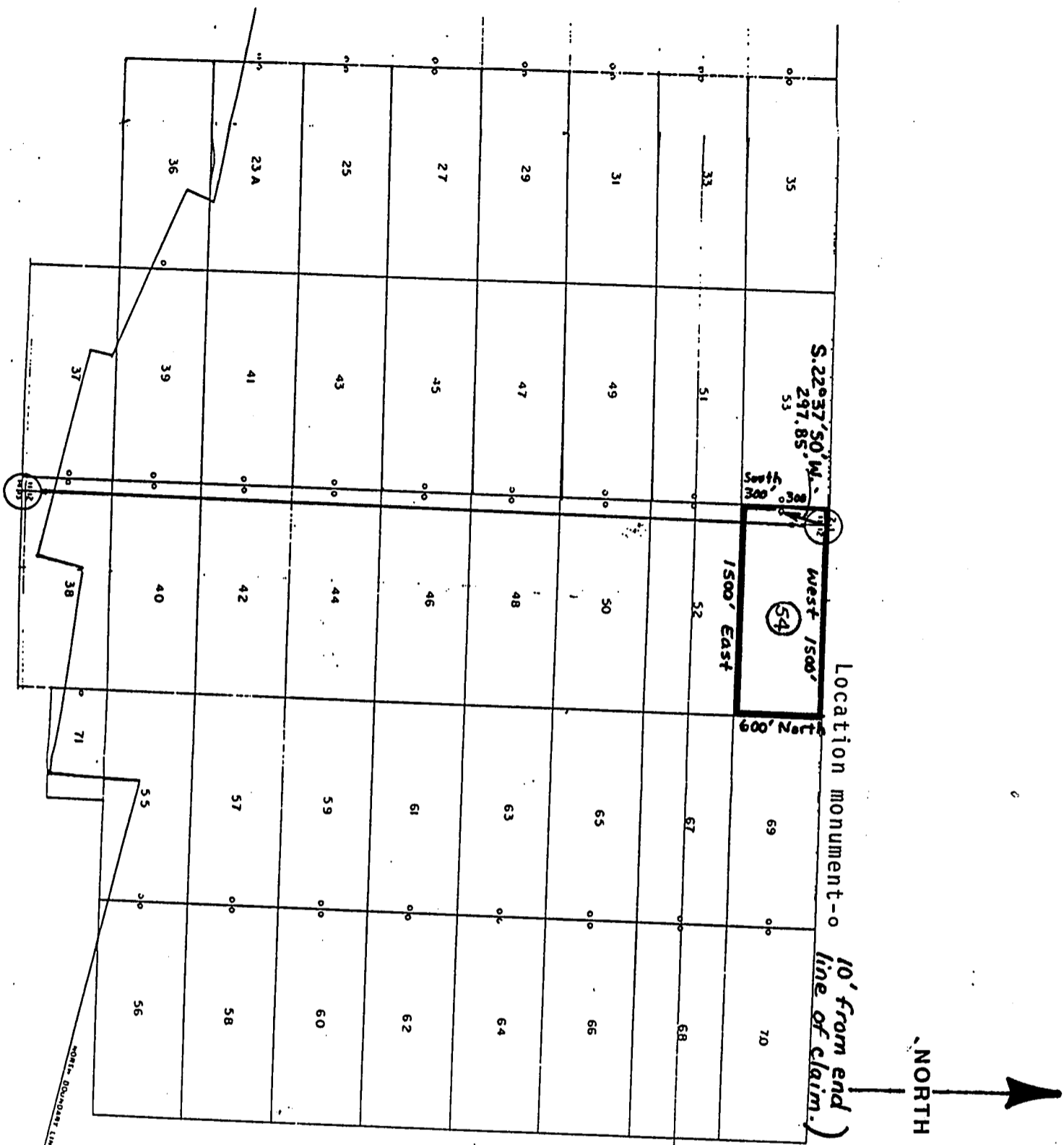
FEB 24 1988

7:45 A.M.
PHOENIX, ARIZONA

A MC 280815

T. 23 S.

R. 24 E.



Map of the COCHISE No. 54 lode mining claim
 Owned by: Phelps Dodge Corporation
 P.O. Box 50427
 Tucson, Arizona 85703

Township 23 South
 Range 24 East
 Cochise County, Arizona

Corner and location monuments consist
 of 2" X 2" wooden posts projecting at
 least 4 feet above the ground.

RECEIVED
 B.L.M. AZ STATE OFFICE

FEB 24 1988

7:45 A.M.
 PHOENIX, ARIZONA

A MC 280815

NOTICE OF LOCATION

(Lode Claim)

NOTICE IS HEREBY GIVEN that PHELPS DODGE CORPORATION, whose mailing address is P. O. Box 50427, Tucson, Arizona 85703, by its undersigned agent, makes this location of the COCHISE No. 55 lode mining claim, in the Warren Mining District, Cochise County, Arizona.

The general course of the claim is from East to West, and said claim is located within the SE 1/4, SW 1/4, _____, _____, quarter(s) of Section(s) 12, Township 23 South Range 24 East GSRB&M, Cochise County, Arizona.

This claim is 1500 feet in length and 600 feet in width.

This Notice of Location is posted on the center line of the claim.

The claim runs from the location monument on which this notice is posted 10 feet in a East direction to the East end line and 1490 feet in a West direction to the West end line. The claim boundaries are marked by six monuments, one at each corner and one at the center of each end line. The location monument on which this notice is posted is situated within Section 12, Township 23 South Range 24 East, GSRB&M, Cochise County, Arizona, and is approximately N71°58'4"W 2727.5' from the SE Corner of Section 12, Township 23 South, Range 24 East, GSRB&M, Cochise County, Arizona.

The undersigned claims the ground as depicted on the map which is attached to a copy of this Notice of Location filed in the office of the County Recorder, Bisbee, Arizona.

The claim has been monumented in accordance with State and Federal law. Corner and location monuments are substantial posts projecting at least four feet above the ground.

Located, dated, and posted on the ground this 4 day of JANUARY, 1988. AT 10:20 AM

Witness

PHELPS DODGE CORPORATION (owner)

By William C Conroy Agent

RECEIVED
B.L.M. AZ STATE OFFICE

FEB 24 1988

7:45 A.M.
PHOENIX, ARIZONA


A MC 280816

T. 23 S.

R. 24 E.



(Loc. Mon. is 10' from
end line of claim.
Location monument-0)



1 inch = 1000 feet

Map of the COCHISE No. 55 lode mining claim

Owned by: Phelps Dodge Corporation
P.O. Box 50427
Tucson, Arizona 85703

Township 23 South
Range 24 East
Cochise County, Arizona

Corner and location monuments consist
of 2" X 2" wooden posts projecting at
least 4 feet above the ground.

RECEIVED
B.L.M. AZ STATE OFFICE

FEB 24 1988

7:45 A.M.
PHOENIX, ARIZONA

A MC 280816

ARIZONA

NOTICE OF LOCATION

(Lode Claim)

NOTICE IS HEREBY GIVEN that PHELPS DODGE CORPORATION, whose mailing address is P. O. Box 50427, Tucson, Arizona 85703, by its undersigned agent, makes this location of the COCHISE No. 56 lode mining claim, in the WARREN Mining District, COCHISE County, Arizona.

The general course of the claim is from WEST to EAST, and said claim is located within the SE 1/4, _____, _____, _____, quarter(s) of Section(s) 12, Township 23 SOUTH, Range 24 EAST GSRB&M, COCHISE County, Arizona.

This claim is 1500 feet in length and 600 feet in width.

This Notice of Location is posted on the center line of the claim.

The claim runs from the location monument on which this notice is posted 10 feet in a WEST direction to the WEST end line and 1490 feet in a EAST direction to the EAST end line. The claim boundaries are marked by six monuments, one at each corner and one at the center of each end line. The location monument on which this notice is posted is situated within Section 12, Township 23 S, Range 24 E, GSRB&M, COCHISE County, Arizona, and is approximately N 71° 56' 07" W 2722.78 from the SE Corner of Section 12, Township 23 S, Range 24 E, GSRB&M, COCHISE County, Arizona.

The undersigned claims the ground as depicted on the map which is attached to a copy of this Notice of Location filed in the office of the County Recorder, Bisbee, Arizona.

The claim has been monumented in accordance with State and Federal law. Corner and location monuments are substantial posts projecting at least four feet above the ground.

Located, dated, and posted on the ground this 4 day of JANUARY, 1988. AT 10:24 am

Witnesses PHELPS DODGE CORPORATION (owner)

By William C. Conway Agent

RECEIVED
B.L.M. AZ STATE OFFICE

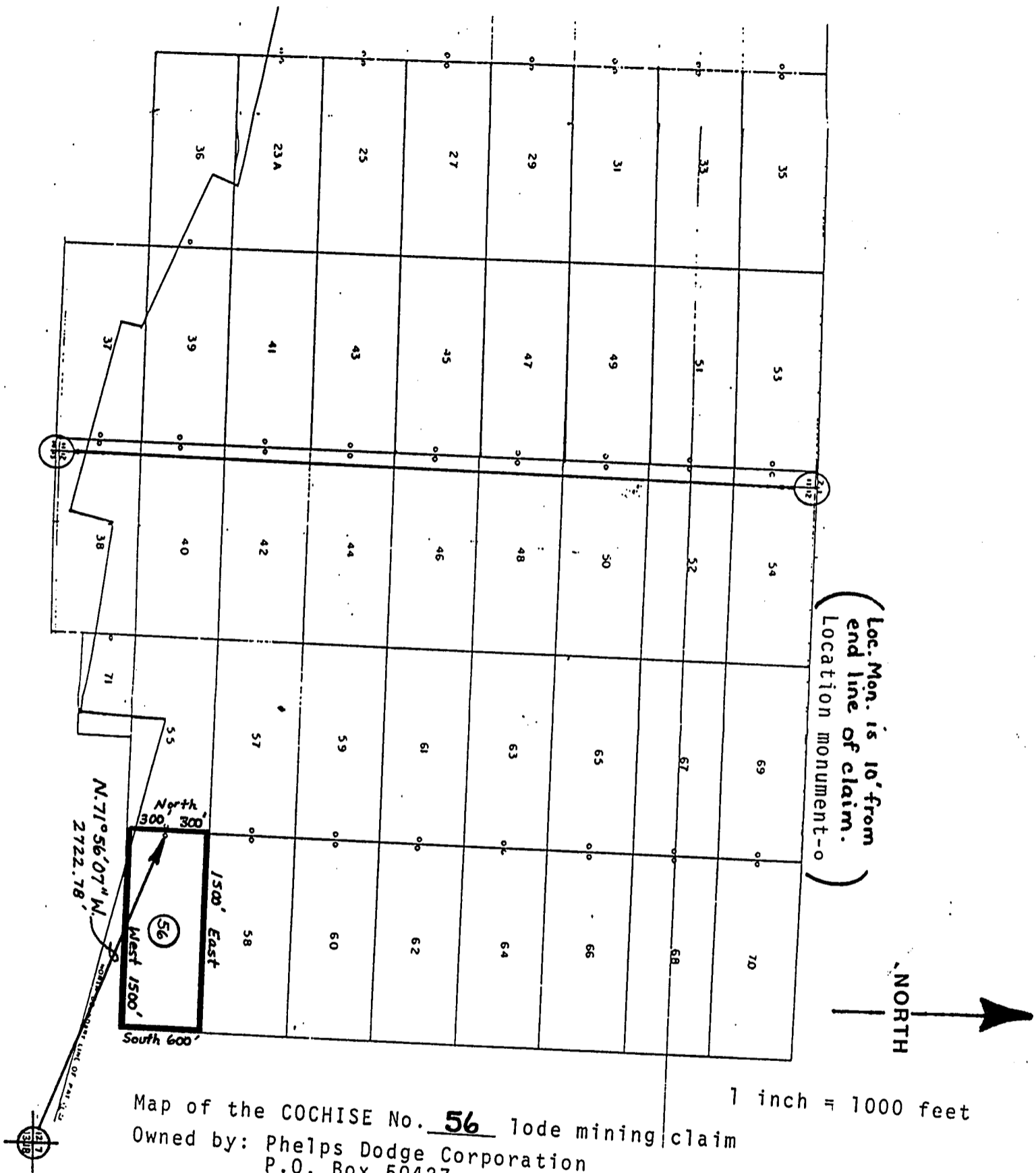
FEB 24 1988

7:45 A.M.
PHOENIX, ARIZONA

A MC 280817

T. 23 S.

R. 24 E.



Map of the COCHISE No. 56 lode mining claim

Owned by: Phelps Dodge Corporation
P.O. Box 50427
Tucson, Arizona 85703

Township 23 South
Range 24 East
Cochise County, Arizona

Corner and location monuments consist of 2" X 2" wooden posts projecting at least 4 feet above the ground.

RECEIVED
B.L.M. AZ STATE OFFICE

FEB 24 1988

7:45 A.M.
PHOENIX, ARIZONA

A MC 280817

NOTICE OF LOCATION

(Lode Claim)

NOTICE IS HEREBY GIVEN that PHELPS DODGE CORPORATION, whose mailing address is P. O. Box 50427, Tucson, Arizona 85703, by its undersigned agent, makes this location of the COCHISE No. 57 lode mining claim, in the Warren Mining District, Cochise County, Arizona.

The general course of the claim is from East to West, and said claim is located within the SE 1/4, SW 1/4, _____, _____, quarter(s) of Section(s) 12, Township 23 South Range 24 East GSRB&M, Cochise County, Arizona.

This claim is 1500 feet in length and 600 feet in width.

This Notice of Location is posted on the center line of the claim.

The claim runs from the location monument on which this notice is posted 10 feet in a East direction to the East end line and 1490 feet in a West direction to the West end line. The claim boundaries are marked by six monuments, one at each corner and one at the center of each end line. The location monument on which this notice is posted is situated within Section 12, Township 23 South Range 24 East, GSRB&M, Cochise County, Arizona, and is approximately N 61° 3' 23" W 2963.76' from the SE Corner of Section 12, Township 23 South, Range 24 East, GSRB&M, Cochise County, Arizona.

The undersigned claims the ground as depicted on the map which is attached to a copy of this Notice of Location filed in the office of the County Recorder, Bisbee, Arizona.

The claim has been monumented in accordance with State and Federal law. Corner and location monuments are substantial posts projecting at least four feet above the ground.

Located, dated, and posted on the ground this 4 day of January, 1988. AT 10:54 AM

Witness

PHELPS DODGE CORPORATION (owner)

By William C. Conway Agent

RECEIVED
B.L.M. AZ STATE OFFICE

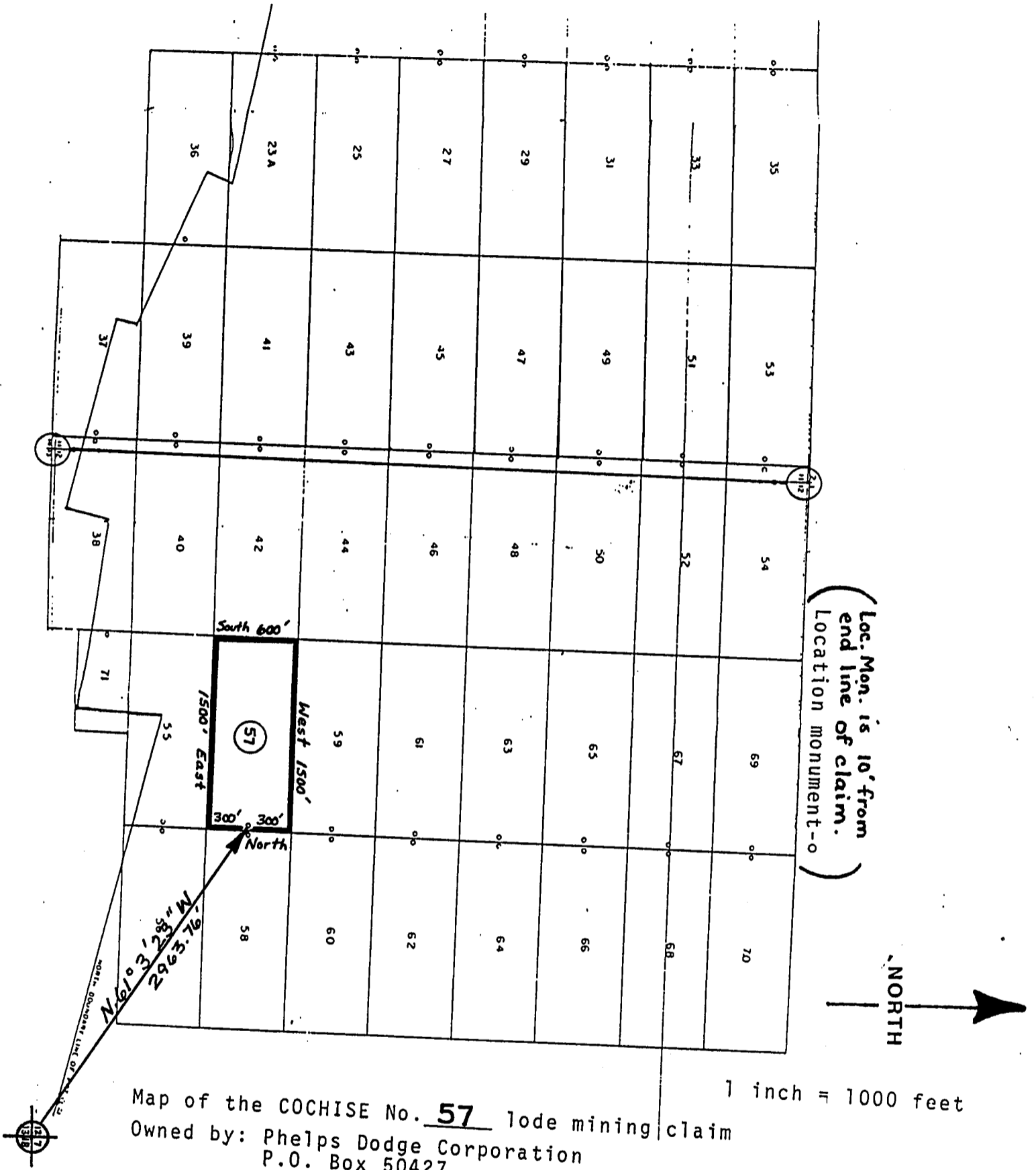
FEB 24 1988

7:45 A.M.
PHOENIX, ARIZONA

A MC 280818

T. 23 S.

R. 24 E.



Map of the COCHISE No. 57 lode mining claim
 Owned by: Phelps Dodge Corporation
 P.O. Box 50427
 Tucson, Arizona 85703

Township 23 South
 Range 24 East
 Cochise County, Arizona

Corner and location monuments consist of 2" X 2" wooden posts projecting at least 4 feet above the ground.

RECEIVED
 B.L.M. AZ STATE OFFICE
 FEB 24 1988
 7:45 A.M.
 PHOENIX, ARIZONA

A MC 280818

ARIZONA

NOTICE OF LOCATION

(Lode Claim)

NOTICE IS HEREBY GIVEN that PHELPS DODGE CORPORATION, whose mailing address is P. O. Box 50427, Tucson, Arizona 85703, by its undersigned agent, makes this location of the COCHISE No. 58 lode mining claim, in the WARREN Mining District, COCHISE County, Arizona.

The general course of the claim is from WEST to EAST, and said claim is located within the SE 1/4, _____, _____, _____, quarter(s) of Section(s) 12, Township 23 South, Range 24 East GSRB&M, COCHISE County, Arizona.

This claim is 1500 feet in length and 600 feet in width.

This Notice of Location is posted on the center line of the claim.

The claim runs from the location monument on which this notice is posted 10 feet in a WEST direction to the WEST end line and 1490 feet in a EAST direction to the EAST end line. The claim boundaries are marked by six monuments, one at each corner and one at the center of each end line. The location monument on which this notice is posted is situated within Section 12, Township 23 S, Range 24 E, GSRB&M, COCHISE County, Arizona, and is approximately N 0° 34' W 2957.38 from the SE Corner of Section 12, Township 23 S, Range 24 E, GSRB&M, COCHISE County, Arizona.

The undersigned claims the ground as depicted on the map which is attached to a copy of this Notice of Location filed in the office of the County Recorder, _____, Arizona.

The claim has been monumented in accordance with State and Federal law. Corner and location monuments are substantial posts projecting at least four feet above the ground.

Located, dated, and posted on the ground this 4 day of JANUARY, 1988. AT 10:56 AM

Witnesses PHELPS DODGE CORPORATION (owner)

By William C. Conroy Agent

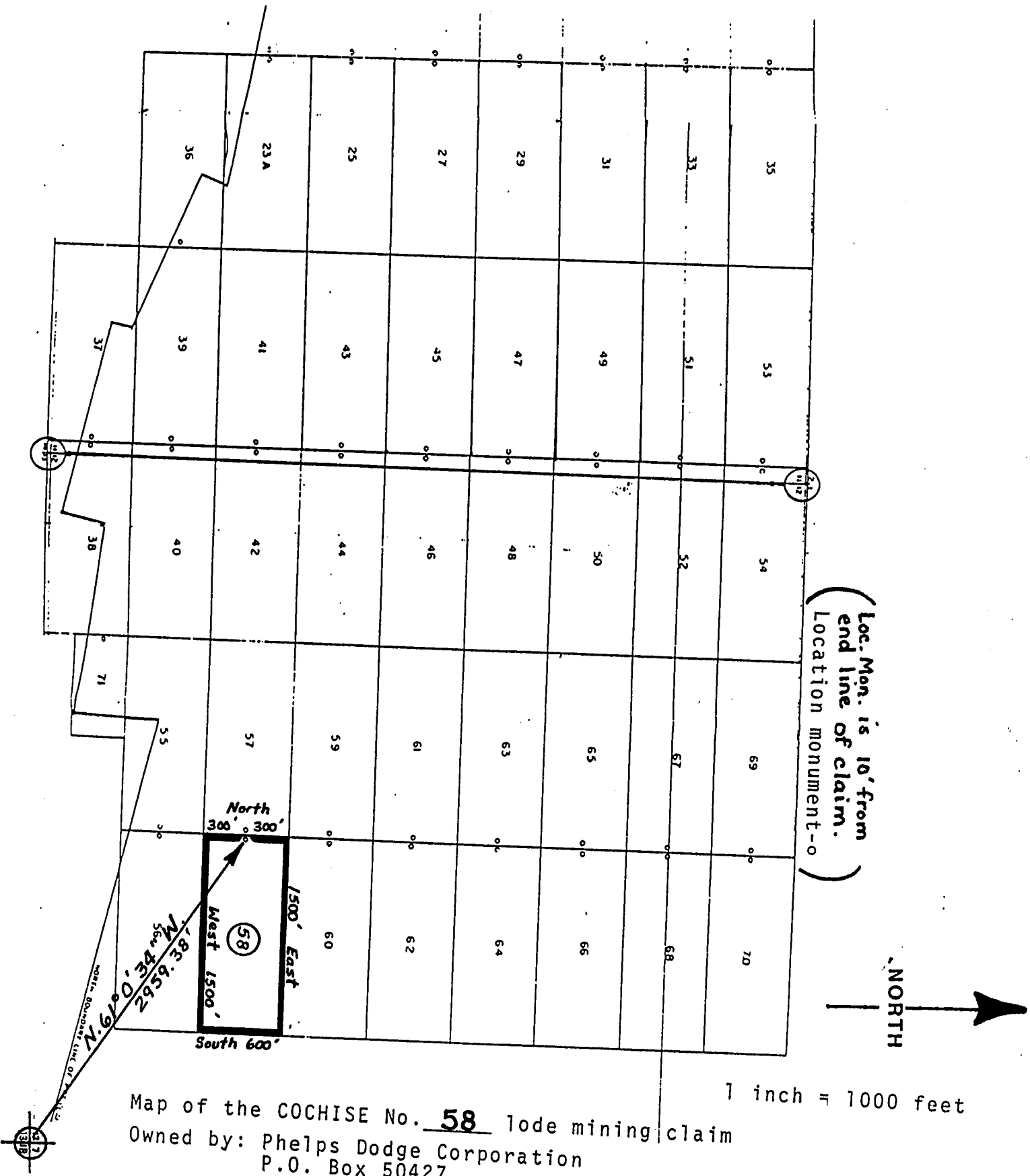
RECEIVED
B.L.M. AZ STATE OFFICE

FEB 24 1988

7:45 A.M.
PHOENIX, ARIZONA

A
HC
280819

T. 23 S.



Map of the COCHISE No. 58 lode mining claim
 Owned by: Phelps Dodge Corporation
 P.O. Box 50427
 Tucson, Arizona 85703

Township 23 South
 Range 24 East
 Cochise County, Arizona
 Corner and location monuments consist
 of 2" X 2" wooden posts projecting at
 least 4 feet above the ground.

RECEIVED
 B.L.M. AZ STATE OFFICE
 FEB 24 1988
 7:45 A.M.
 PHOENIX, ARIZONA

A MC 280819

NOTICE OF LOCATION

(Lode Claim)

NOTICE IS HEREBY GIVEN that PHELPS DODGE CORPORATION, whose mailing address is P. O. Box 50427, Tucson, Arizona 85703, by its undersigned agent, makes this location of the COCHISE No. 59 lode mining claim, in the Warren Mining District, Cochise County, Arizona.

The general course of the claim is from East to West, and said claim is located within the SE 1/4, SW 1/4, _____, _____, quarter(s) of Section(s) 12, Township 23 South Range 24 East GSRB&M, Cochise County, Arizona.

This claim is 1500 feet in length and 600 feet in width.

This Notice of Location is posted on the center line of the claim.

The claim runs from the location monument on which this notice is posted 10 feet in a East direction to the East end line and 1490 feet in a West direction to the West end line. The claim boundaries are marked by six monuments, one at each corner and one at the center of each end line. The location monument on which this notice is posted is situated within Section _____, Township 23 South Range 24 East, GSRB&M, Cochise County, Arizona, and is approximately N52°1'39"W 3296.05' from the SE Corner of Section 12, Township 23 South, Range 24 East, GSRB&M, Cochise County, Arizona.

The undersigned claims the ground as depicted on the map which is attached to a copy of this Notice of Location filed in the office of the County Recorder, Bisbee, Arizona.

The claim has been monumented in accordance with State and Federal law. Corner and location monuments are substantial posts projecting at least four feet above the ground.

Located, dated, and posted on the ground this 4 day of JANUARY, 1988. AT 1:10 PM

Witness PHELPS DODGE CORPORATION (owner)
BY William C. Conroy Agent

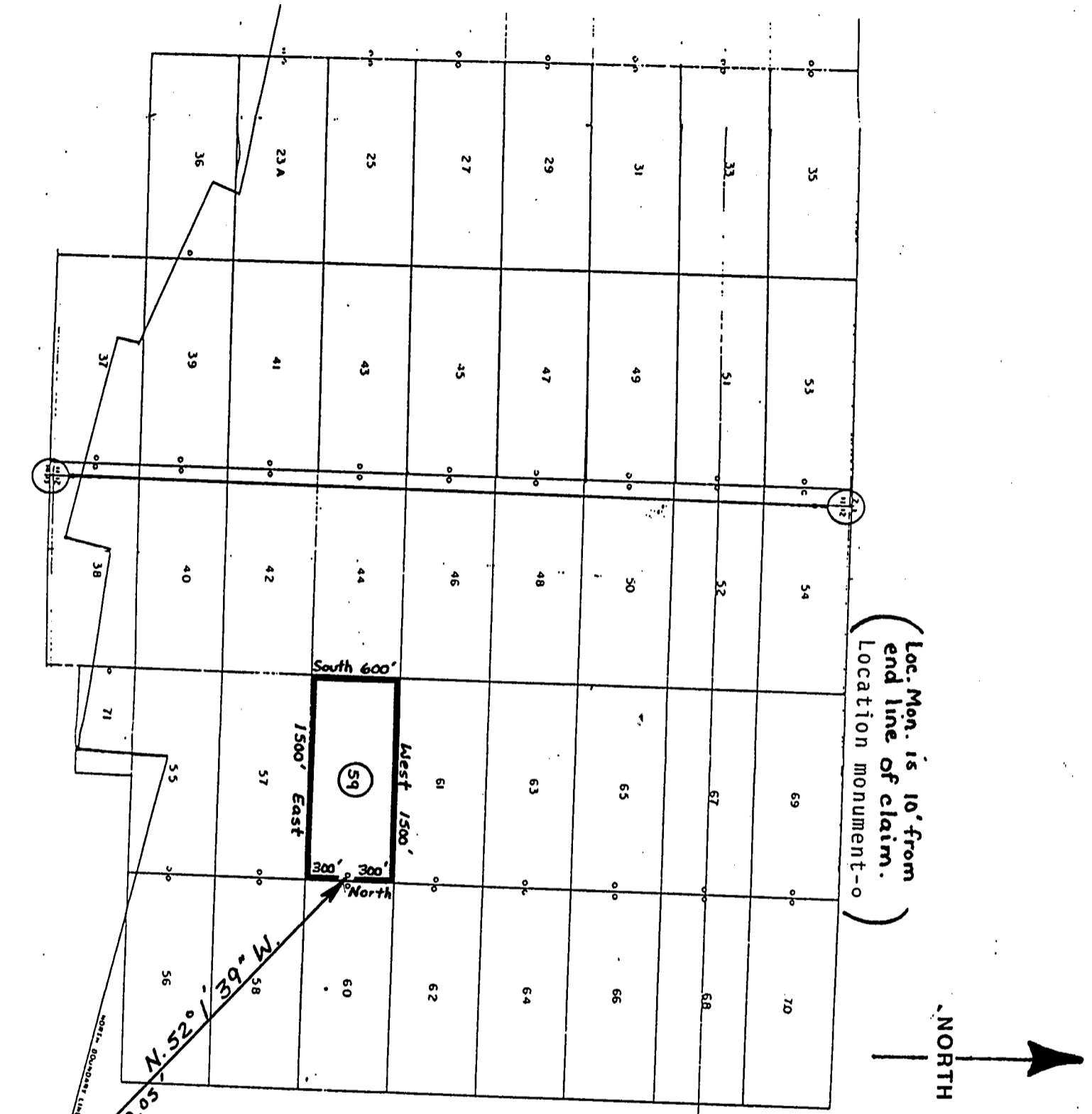
RECEIVED
B.L.M. AZ STATE OFFICE

FEB 24 1988

7:45 A.M.
PHOENIX, ARIZONA

A MC 280820

T. 23 S.



Map of the COCHISE No. 59 lode mining claim
 Owned by: Phelps Dodge Corporation
 P.O. Box 50427
 Tucson, Arizona 85703

Township 23 South
 Range 24 East
 Cochise County, Arizona

Corner and location monuments consist of 2" X 2" wooden posts projecting at least 4 feet above the ground.

RECEIVED
 B.L.M. AZ STATE OFFICE
 FEB 24 1988
 7:45 A.M.
 PHOENIX, ARIZONA

A MC 280820

ARIZONA

NOTICE OF LOCATION

(Lode Claim)

NOTICE IS HEREBY GIVEN that PHELPS DODGE CORPORATION, whose mailing address is P. O. Box 50427, Tucson, Arizona 85703, by its undersigned agent, makes this location of the COCHISE No. 60 lode mining claim, in the WARREN Mining District, COCHISE County, Arizona.

The general course of the claim is from WEST to EAST, and said claim is located within the SE 1/4, _____, _____, _____ quarter(s) of Section(s) 12, Township 23 SOUTH, Range 24 EAST GSRB&M, COCHISE County, Arizona.

This claim is 1500 feet in length and 600 feet in width.

This Notice of Location is posted on the center line of the claim.

The claim runs from the location monument on which this notice is posted 10 feet in a WEST direction to the WEST end line and 1490 feet in a EAST direction to the EAST end line. The claim boundaries are marked by six monuments, one at each corner and one at the center of each end line. The location monument on which this notice is posted is situated within Section 12, Township 23 S, Range 24 E, GSRB&M, COCHISE County, Arizona, and is approximately N51°56'26"W 322.0' from the SE Corner of Section 12, Township 23 S, Range 24 E, GSRB&M, COCHISE County, Arizona.

The undersigned claims the ground as depicted on the map which is attached to a copy of this Notice of Location filed in the office of the County Recorder, _____, Arizona.

The claim has been monumented in accordance with State and Federal law. Corner and location monuments are substantial posts projecting at least four feet above the ground.

Located, dated, and posted on the ground this 4 day of JANUARY, 1988. AT 1:14 PM

Witnesses PHELPS DODGE CORPORATION (owner)

By William C. Conroy Agent

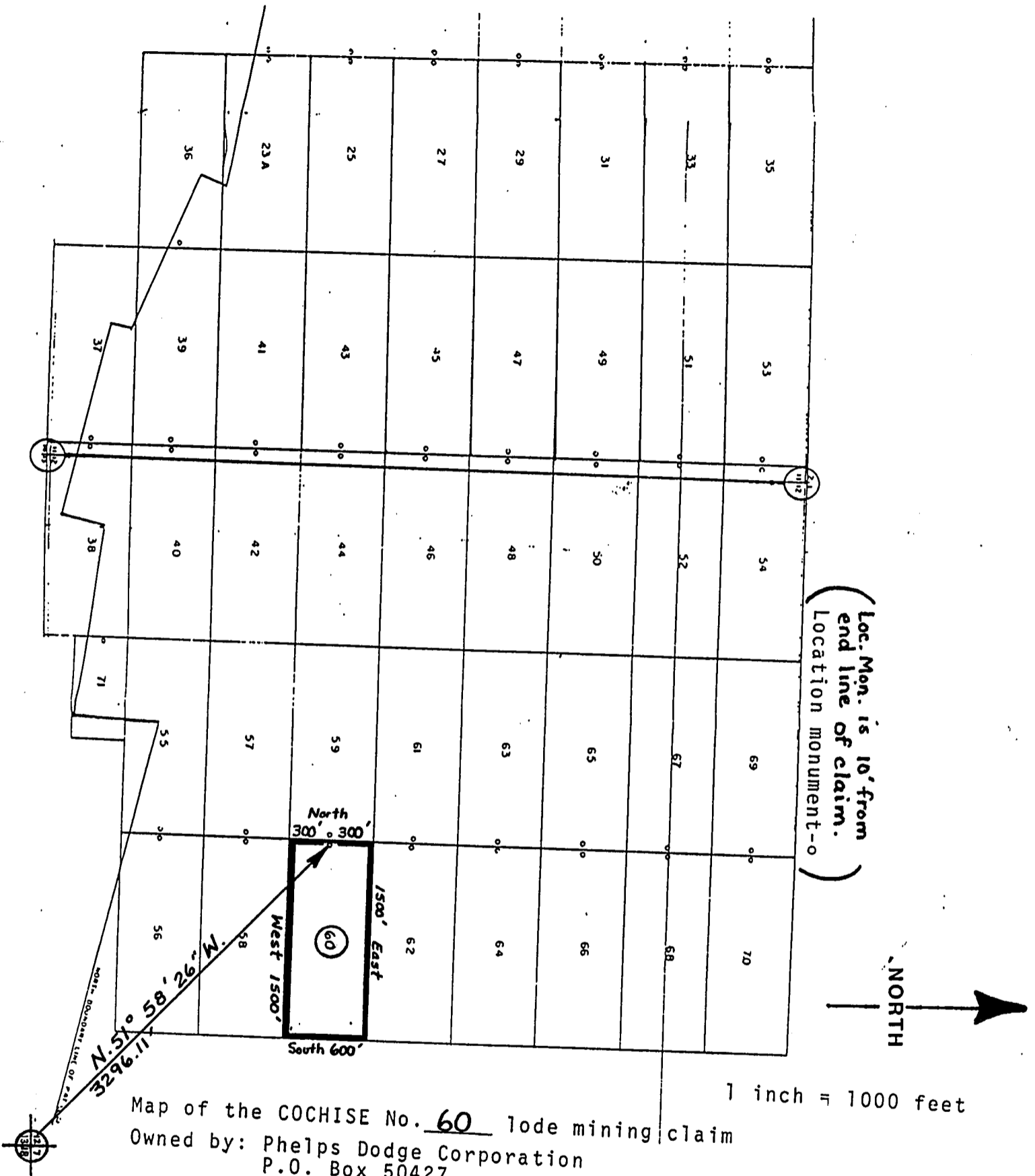
RECEIVED
B.L.M. AZ STATE OFFICE

FEB 24 1988

7:45 A.M.
PHOENIX, ARIZONA

A MC 280821

T. 23 S.



Map of the COCHISE No. 60 lode mining claim
 Owned by: Phelps Dodge Corporation
 P.O. Box 50427
 Tucson, Arizona 85703

Township 23 South
 Range 24 East
 Cochise County, Arizona
 Corner and location monuments consist
 of 2" X 2" wooden posts projecting at
 least 4 feet above the ground.

RECEIVED
 B.L.M. AZ STATE OFFICE
 FEB 24 1988
 7:45 A.M.
 PHOENIX, ARIZONA

A MC 280821

NOTICE OF LOCATION

(Lode Claim)

NOTICE IS HEREBY GIVEN that PHELPS DODGE CORPORATION, whose mailing address is P. O. Box 50427, Tucson, Arizona 85703, by its undersigned agent, makes this location of the COCHISE No. 61 lode mining claim, in the Warren Mining District, Cochise County, Arizona.

The general course of the claim is from East to West, and said claim is located within the NE 1/4, SE 1/4, SW 1/4, NW 1/4, quarter(s) of Section(s) 12, Township 23 South Range 24 East GSRB&M, Cochise County, Arizona.

This claim is 1500 feet in length and 600 feet in width.

This Notice of Location is posted on the center line of the claim.

The claim runs from the location monument on which this notice is posted 10 feet in a East direction to the East end line and 1490 feet in a West direction to the West end line. The claim boundaries are marked by six monuments, one at each corner and one at the center of each end line. The location monument on which this notice is posted is situated within Section 12, Township 23 South Range 24 East, GSRB&M, Cochise County, Arizona, and is approximately N 44° 46' 19" W 3682.8' from the SE Corner of Section 12, Township 23 South, Range 24 East, GSRB&M, Cochise County, Arizona.

The undersigned claims the ground as depicted on the map which is attached to a copy of this Notice of Location filed in the office of the County Recorder, Bisbee, Arizona.

The claim has been monumented in accordance with State and Federal law. Corner and location monuments are substantial posts projecting at least four feet above the ground.

Located, dated, and posted on the ground this 4 day of JANUARY, 1988. At 1:44 pm

Witness PHELPS DODGE CORPORATION (owner)
By William C Conroy Agent

A MC 280822

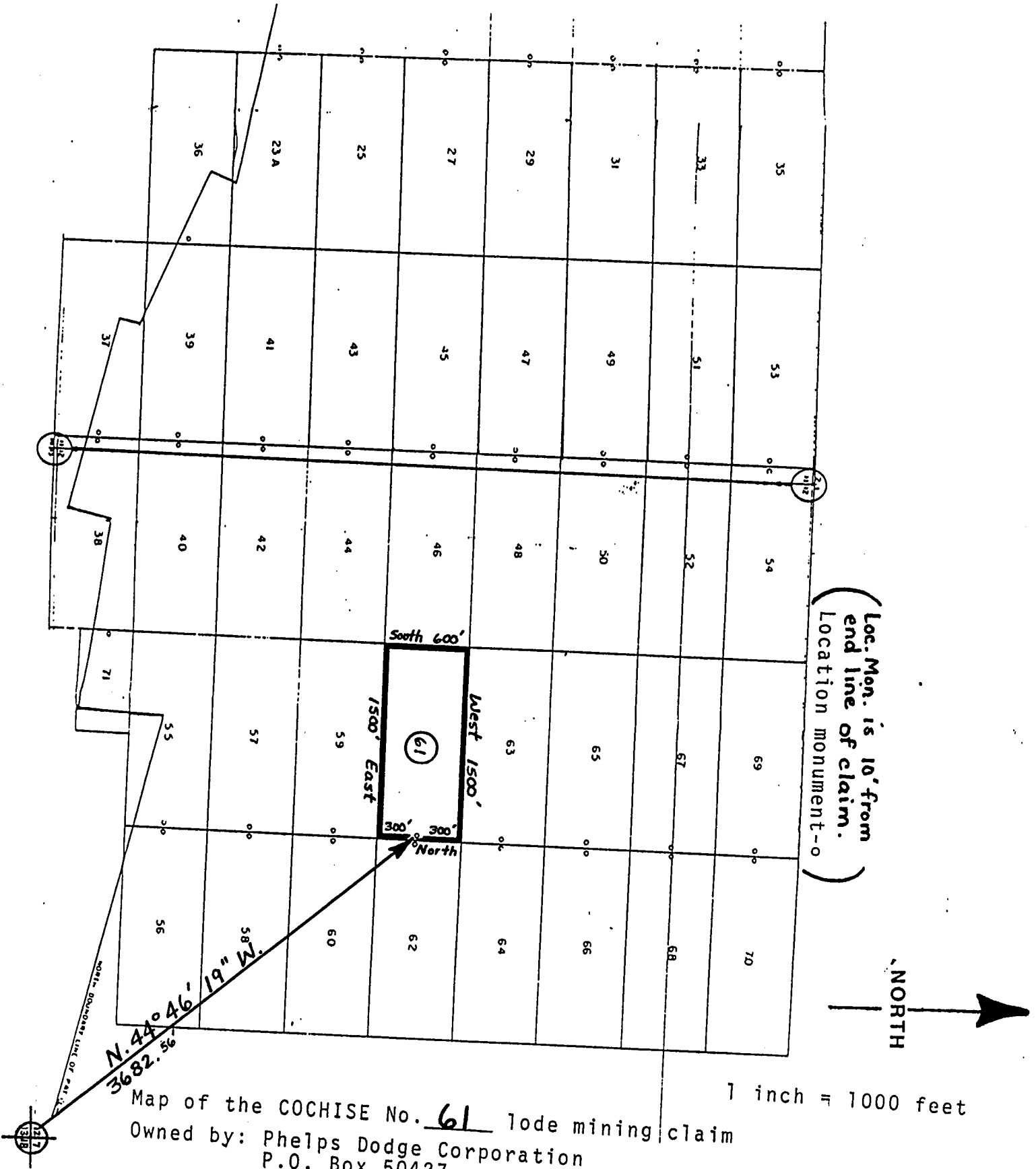
RECEIVED
B.E.M. AZ STATE OFFICE

FEB 24 1988

745
PHOENIX, Arizona

T. 23 S.

R. 24 E.



Map of the COCHISE No. 61 lode mining claim

Owned by: Phelps Dodge Corporation
P.O. Box 50427
Tucson, Arizona 85703

Township 23 South
Range 24 East
Cochise County, Arizona

Corner and location monuments consist of 2" x 2" wooden posts projecting at least 4 feet above the ground.

RECEIVED
B.L.M. AZ STATE OFFICE

FEB 24 1988

7:45 A.M.
PHOENIX, ARIZONA

A MC 280822

ARIZONA

NOTICE OF LOCATION

(Lode Claim)

NOTICE IS HEREBY GIVEN that PHELPS DODGE CORPORATION, whose mailing address is P. O. Box 50427, Tucson, Arizona 85703, by its undersigned agent, makes this location of the COCHISE No. 62 lode mining claim, in the WARREN Mining District, _____ COCHISE County, Arizona.

The general course of the claim is from WEST to EAST, and said claim is located within the NE 1/4, SE 1/4, _____, _____ quarter(s) of Section(s) 12, Township 23 SOUTH, Range 24 EAST GSRB&M, COCHISE County, Arizona.

This claim is 1500 feet in length and 600 feet in width.

This Notice of Location is posted on the center line of the claim.

The claim runs from the location monument on which this notice is posted 10 feet in a WEST direction to the WEST end line and 1490 feet in a EAST direction to the EAST end line. The claim boundaries are marked by six monuments, one at each corner and one at the center of each end line. The location monument on which this notice is posted is situated within Section 12, Township 23 S, Range 24 E, GSRB&M, COCHISE County, Arizona, and is approximately N44°43'0"W 367.04 from the SE Corner of Section 12, Township 23 S, Range 24 E, GSRB&M, COCHISE County, Arizona.

The undersigned claims the ground as depicted on the map which is attached to a copy of this Notice of Location filed in the office of the County Recorder, Bisbee, Arizona.

The claim has been monumented in accordance with State and Federal law. Corner and location monuments are substantial posts projecting at least four feet above the ground.

Located, dated, and posted on the ground this 4 day of JANUARY, 1988. AT 1:50 PM

Witnesses PHELPS DODGE CORPORATION (owner)

By William C. Conroy Agent

RECEIVED
B.L.M. AZ STATE OFFICE

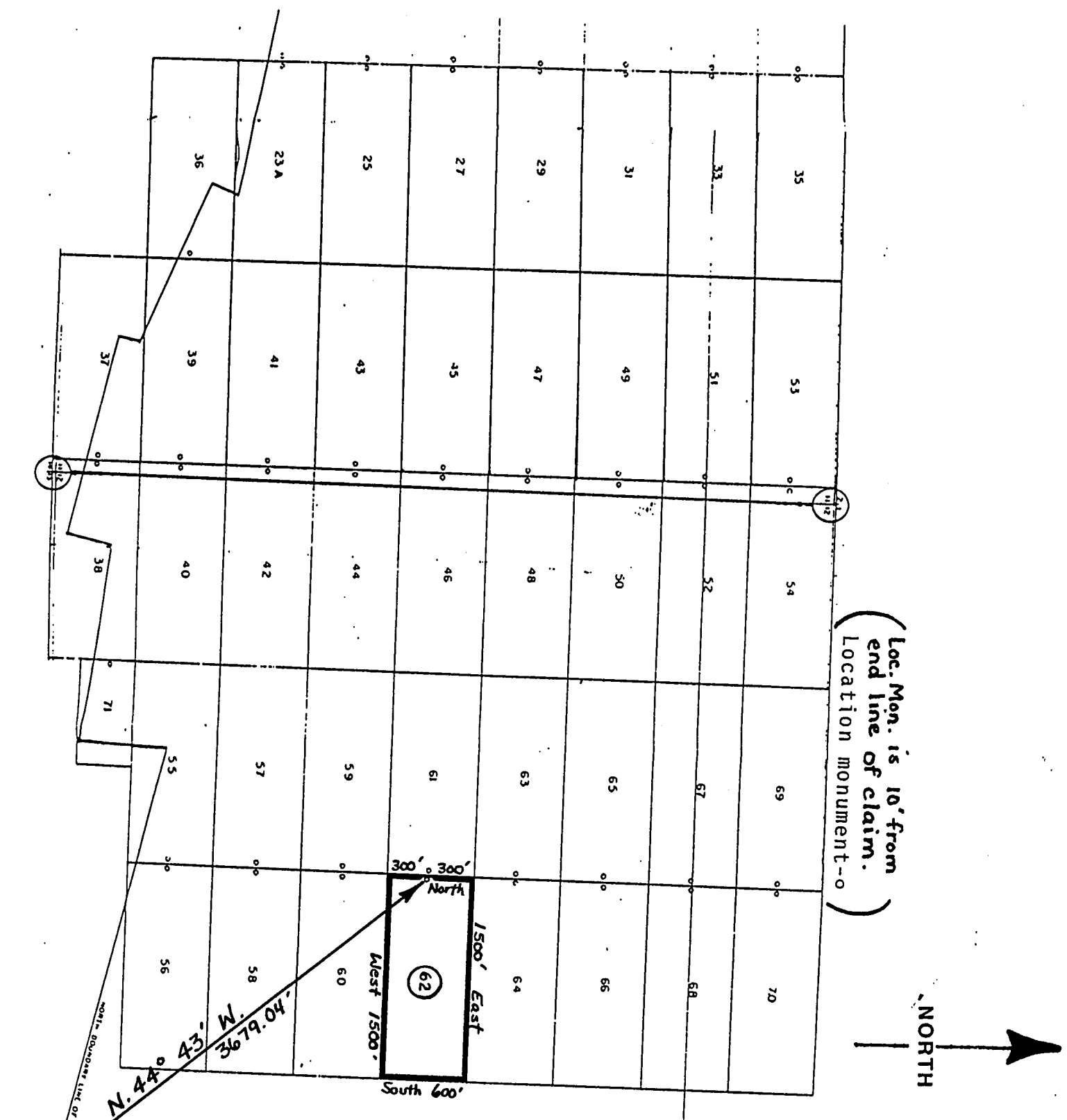
FEB 24 1988

7:45 A.M.
PHOENIX, ARIZONA

A HC 280823

T. 23 S.

R. 24 E



Map of the COCHISE No. 62 lode mining claim
 Owned by: Phelps Dodge Corporation
 P.O. Box 50427
 Tucson, Arizona 85703

Township 23 South
 Range 24 East
 Cochise County, Arizona

Corner and location monuments consist
 of 2" X 2" wooden posts projecting at
 least 4 feet above the ground.

RECEIVED
 B.L.M. AZ STATE OFFICE

FEB 24 1988

7:45 A.M.
 PHOENIX, ARIZONA

A MC 280823

NOTICE OF LOCATION

(Lode Claim)

NOTICE IS HEREBY GIVEN that PHELPS DODGE CORPORATION, whose mailing address is P. O. Box 50427, Tucson, Arizona 85703, by its undersigned agent, makes this location of the COCHISE No. 63 lode mining claim, in the Warren Mining District, Cochise County, Arizona.

The general course of the claim is from East to West, and said claim is located within the NW 1/4, NE 1/4, _____, _____, quarter(s) of Section(s) 12, Township 23 South, Range 24 East GSRB&M, Cochise County, Arizona.

This claim is 1500 feet in length and 600 feet in width.

This Notice of Location is posted on the center line of the claim.

The claim runs from the location monument on which this notice is posted 10 feet in a East direction to the East end line and 1496 feet in a West direction to the West end line. The claim boundaries are marked by six monuments, one at each corner and one at the center of each end line. The location monument on which this notice is posted is situated within Section 12, Township 23 South, Range 24 East, GSRB&M, Cochise County, Arizona, and is approximately S59°49'33"W 3316.86 from the NE Corner of Section 12, Township 23 South, Range 24 East, GSRB&M, Cochise County, Arizona.

The undersigned claims the ground as depicted on the map which is attached to a copy of this Notice of Location filed in the office of the County Recorder, Bisbee, Arizona.

The claim has been monumented in accordance with State and Federal law. Corner and location monuments are substantial posts projecting at least four feet above the ground.

Located, dated, and posted on the ground this 5 day of JANUARY, 1988. AT 9:35 Am

Witness

PHELPS DODGE CORPORATION (owner)

By William C. Conroy Agent

RECEIVED
B.L.M. AZ STATE OFFICE

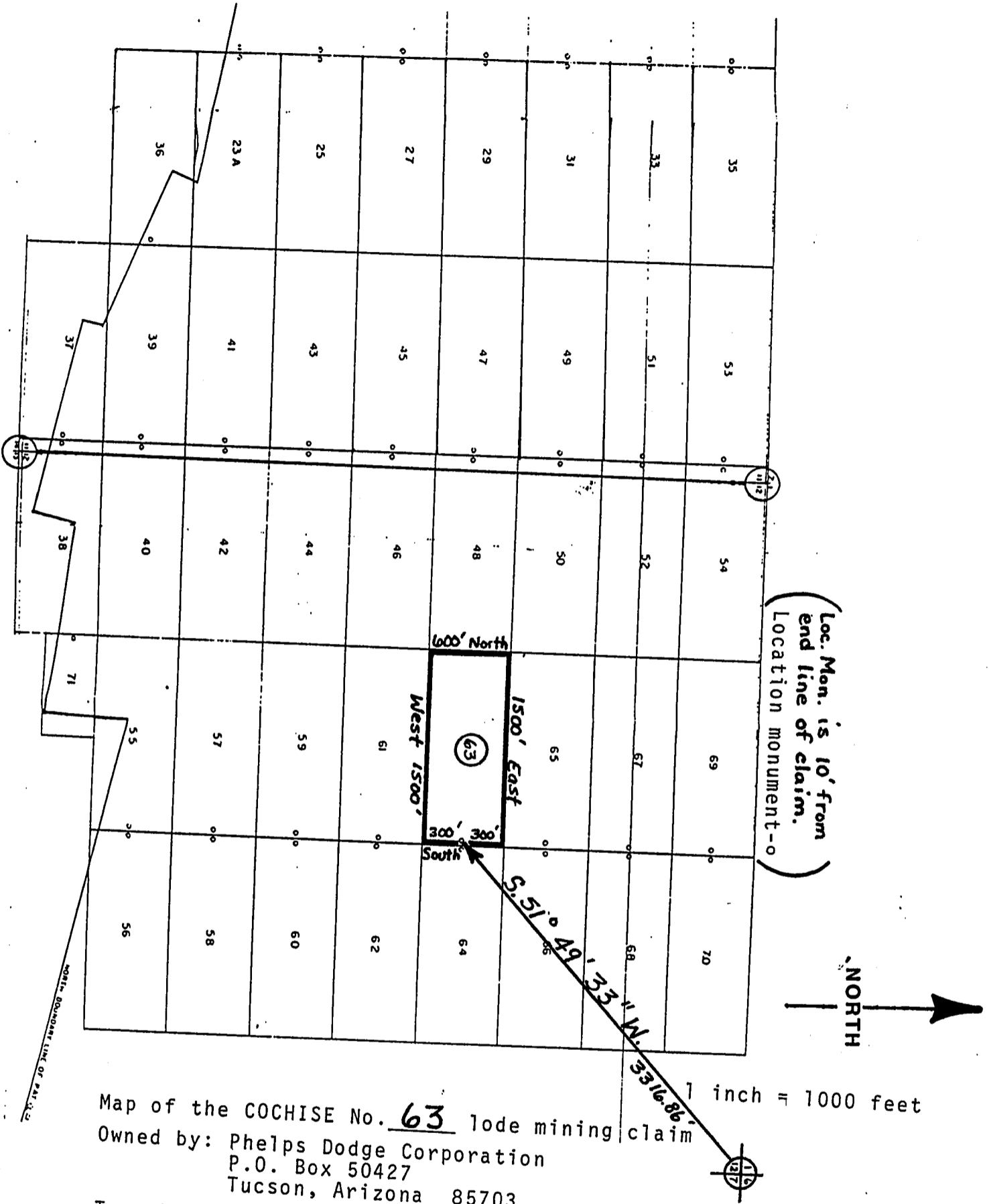
FEB 24 1988

7:45 A.M.
PHOENIX, ARIZONA

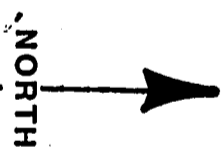
A MC 280824

T. 23 S.

R. 24 E.



(Loc. Mon. is 10' from end line of claim. Location monument-o)



Map of the COCHISE No. 63 lode mining claim
Owned by: Phelps Dodge Corporation
P.O. Box 50427
Tucson, Arizona 85703

Township 23 South
Range 24 East
Cochise County, Arizona

Corner and location monuments consist of 2" X 2" wooden posts projecting at least 4 feet above the ground.

A MC 280824

RECEIVED
B.L.M. AZ STATE OFFICE
FEB 24 1988
7:45 A.M.
PHOENIX, ARIZONA

ARIZONA

NOTICE OF LOCATION

(Lode Claim)

NOTICE IS HEREBY GIVEN, that PHELPS DODGE CORPORATION, whose mailing address is P. O. Box 50427, Tucson, Arizona 85703, by its undersigned agent, makes this location of the COCHISE No. 64 lode mining claim, in the WARREN Mining District, COCHISE County, Arizona.

The general course of the claim is from WEST to EAST, and said claim is located within the NE 1/4, _____, _____, _____ quarter(s) of Section(s) 12, Township 23 SOUTH, Range 24 EAST GSRB&M, COCHISE County, Arizona.

This claim is 1500 feet in length and 600 feet in width.

This Notice of Location is posted on the center line of the claim.

The claim runs from the location monument on which this notice is posted 10 feet in a WEST direction to the WEST end line and 1490 feet in a EAST direction to the EAST end line. The claim boundaries are marked by six monuments, one at each corner and one at the center of each end line. The location monument on which this notice is posted is situated within Section 12, Township 23 S, Range 24 E, GSRB&M, COCHISE County, Arizona, and is approximately S51°46'20"W 332.73 from the NE Corner of Section 12, Township 23 S, Range 24 E, GSRB&M, COCHISE County, Arizona.

The undersigned claims the ground as depicted on the map which is attached to a copy of this Notice of Location filed in the office of the County Recorder, Bisbee, Arizona.

The claim has been monumented in accordance with State and Federal law. Corner and location monuments are substantial posts projecting at least four feet above the ground.

Located, dated, and posted on the ground this 5 day of JANUARY, 1988. AT 9:41 AM

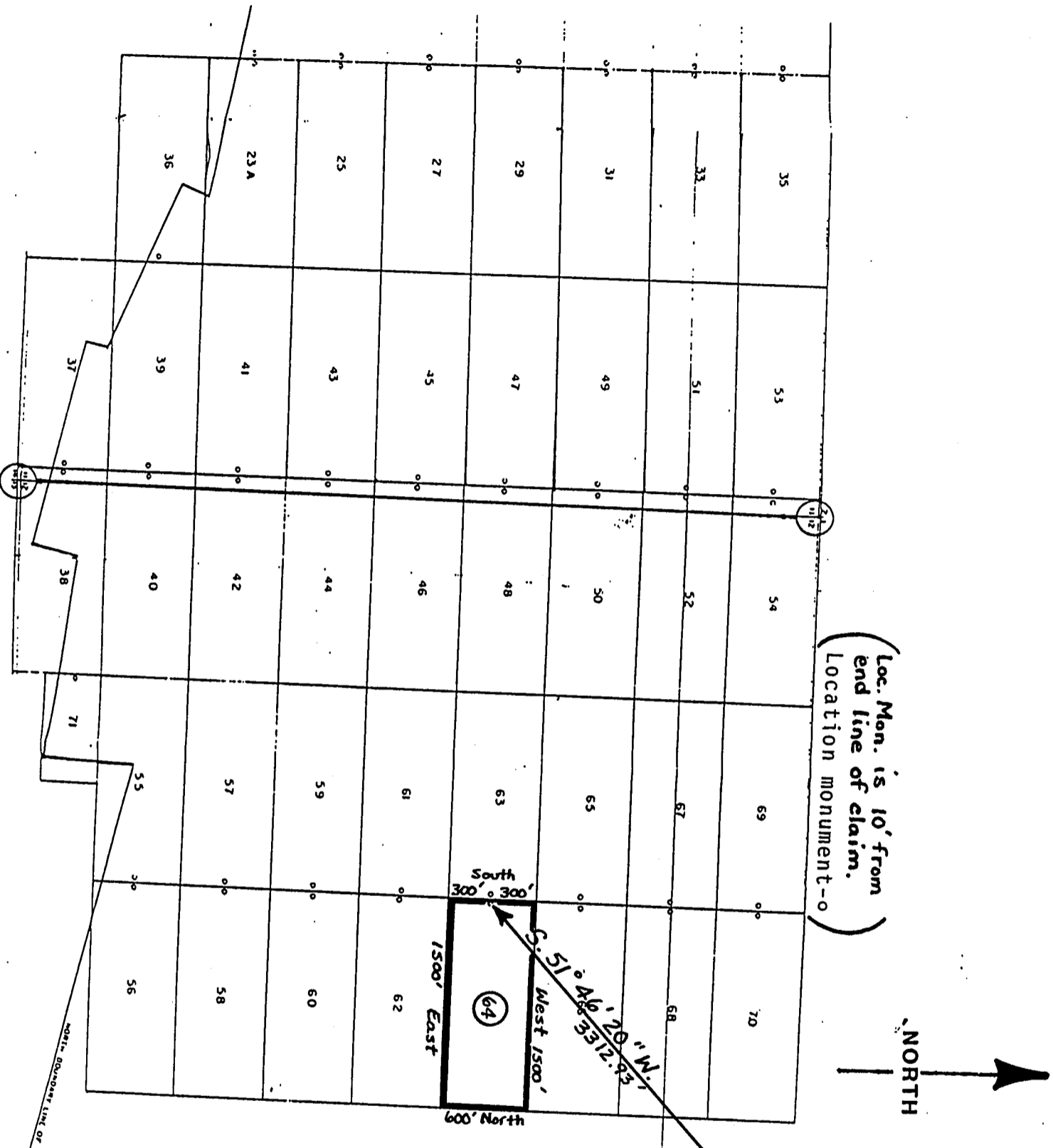
Witnesses PHELPS DODGE CORPORATION (owner)

By William C Conroy Agent


RECEIVED
B.L.M. AZ STATE OFFICE
FEB 24 1988
7:45 A.M.
PHOENIX, ARIZONA

A MC 280825

T. 23 S.



(Loc. Mon. is 10' from end line of claim. Location monument-0)



1 inch = 1000 feet

Map of the COCHISE No. 64 lode mining claim
 Owned by: Phelps Dodge Corporation
 P.O. Box 50427
 Tucson, Arizona 85703

Township 23 South
 Range 24 East
 Cochise County, Arizona

Corner and location monuments consist of 2" X 2" wooden posts projecting at least 4 feet above the ground.

R. 24 E.

RECEIVED
 B.L.M. AZ STATE OFFICE

FEB 24 1988

7:45 A.M.
 PHOENIX, ARIZONA

A MC 280825

NOTICE OF LOCATION

(Lode Claim)

NOTICE IS HEREBY GIVEN that PHELPS DODGE CORPORATION, whose mailing address is P. O. Box 50427, Tucson, Arizona 85703, by its undersigned agent, makes this location of the COCHISE No. 65 lode mining claim, in the Warren Mining District, Cochise County, Arizona.

The general course of the claim is from East to West, and said claim is located within the NW 1/4, NE 1/4, _____, _____, quarter(s) of Section(s) 12, Township 23 South Range 24 East GSRB&M, Cochise County, Arizona.

This claim is 1500 feet in length and 600 feet in width.

This Notice of Location is posted on the center line of the claim.

The claim runs from the location monument on which this notice is posted 10 feet in a East direction to the East end line and 1490 feet in a West direction to the West end line. The claim boundaries are marked by six monuments, one at each corner and one at the center of each end line. The location monument on which this notice is posted is situated within Section 12, Township 23 South Range 24 East, GSRB&M, Cochise County, Arizona, and is approximately S60°45'16"W 282.9' from the NE Corner of Section 12, Township 23 South, Range 24 East, GSRB&M, Cochise County, Arizona.

The undersigned claims the ground as depicted on the map which is attached to a copy of this Notice of Location filed in the office of the County Recorder, Bisbee, Arizona.

The claim has been monumented in accordance with State and Federal law. Corner and location monuments are substantial posts projecting at least four feet above the ground.

Located, dated, and posted on the ground this 5 day of JANUARY, 1988. AT 12:55 Pm

Witness

PHELPS DODGE CORPORATION (owner)

BY William C. Conroy Agent

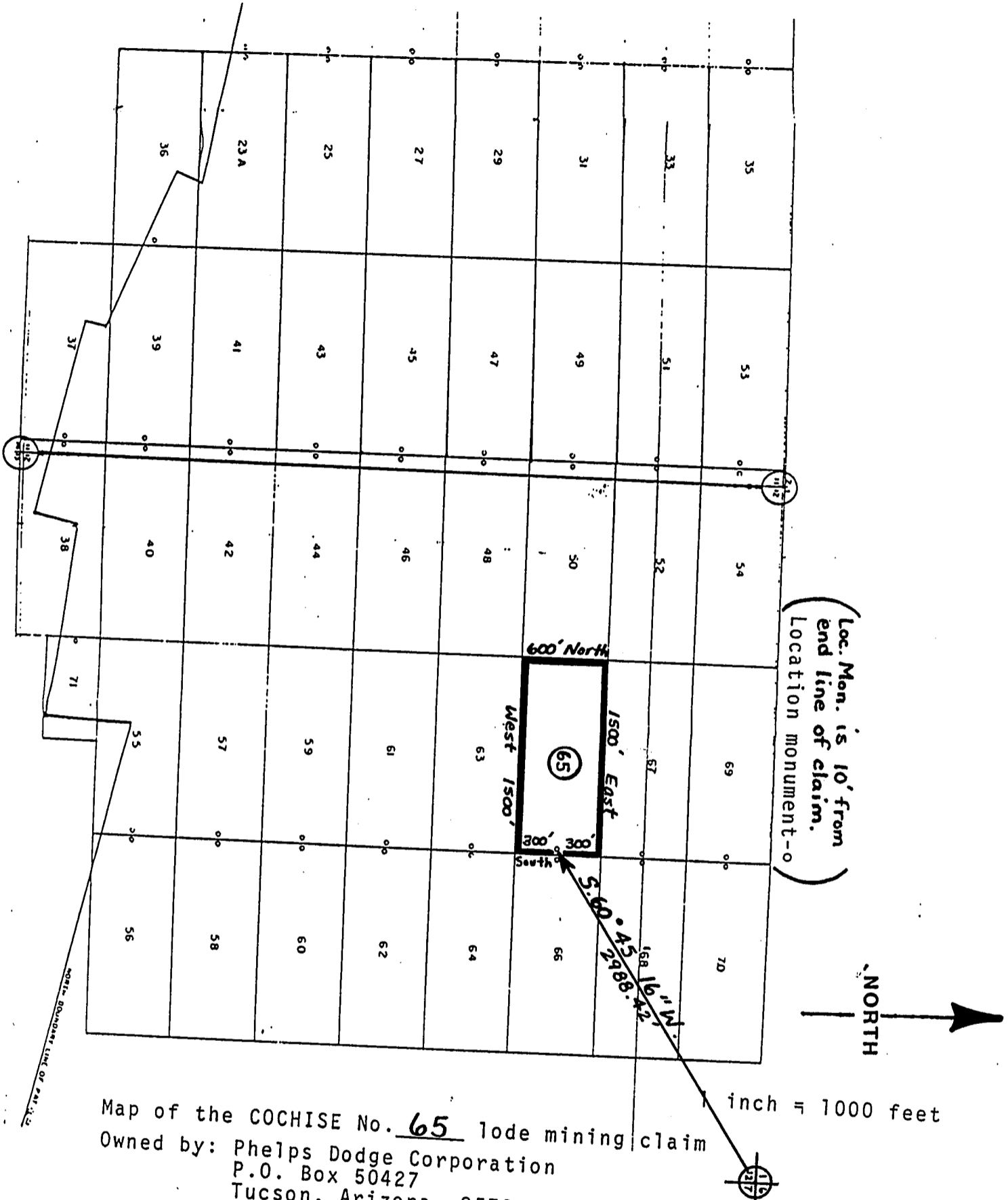
RECEIVED
B.L.M. AZ STATE OFFICE

FEB 24 1988

7:45 A.M.
PHOENIX, ARIZONA

A MC 280826

T. 23 S.



R. 24 E.

Map of the COCHISE No. 65 lode mining claim
 Owned by: Phelps Dodge Corporation
 P.O. Box 50427
 Tucson, Arizona 85703

Township 23 South
 Range 24 East
 Cochise County, Arizona

Corner and location monuments consist
 of 2" X 2" wooden posts projecting at
 least 4 feet above the ground.

RECEIVED
 B.L.M. AZ STATE OFFICE

FEB 24 1988

PHOENIX, ARIZONA

A MC 280826

ARIZONA

NOTICE OF LOCATION

(Lode Claim)

NOTICE IS HEREBY GIVEN that PHELPS DODGE CORPORATION, whose mailing address is P. O. Box 50427, Tucson, Arizona 85703, by its undersigned agent, makes this location of the COCHISE No. 66 lode mining claim, in the WARREN Mining District, COCHISE County, Arizona.

The general course of the claim is from WEST to EAST, and said claim is located within the NE 1/4, _____, _____, _____, quarter(s) of Section(s) 12, Township 23 SOUTH, Range 24 EAST GSRB&M, COCHISE County, Arizona.

This claim is 1500 feet in length and 600 feet in width.

This Notice of Location is posted on the center line of the claim.

The claim runs from the location monument on which this notice is posted 10 feet in a WEST direction to the WEST end line and 1490 feet in a EAST direction to the EAST end line. The claim boundaries are marked by six monuments, one at each corner and one at the center of each end line. The location monument on which this notice is posted is situated within Section 12, Township 23 S, Range 24 E, GSRB&M, COCHISE County, Arizona, and is approximately S68°42'27"W 2981.06' from the NE Corner of Section 12, Township 23 S, Range 24 E, GSRB&M, COCHISE County, Arizona.

The undersigned claims the ground as depicted on the map which is attached to a copy of this Notice of Location filed in the office of the County Recorder, Bisbee, Arizona.

The claim has been monumented in accordance with State and Federal law. Corner and location monuments are substantial posts projecting at least four feet above the ground.

Located, dated, and posted on the ground this 5 day of JANUARY, 1988. AT 12:59 PM

Witnesses PHELPS DODGE CORPORATION (owner)

By William C. Conroy Agent

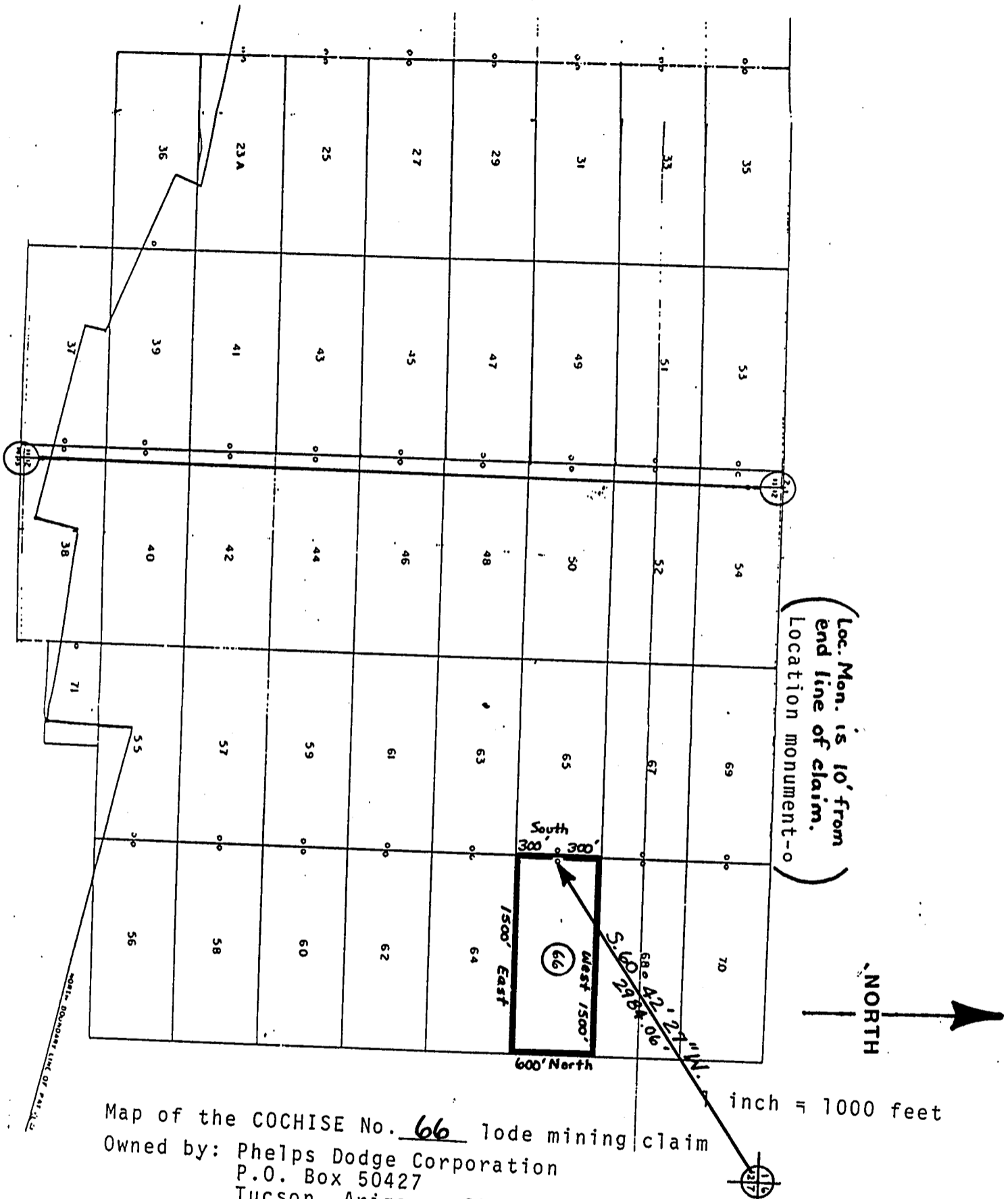
RECEIVED
B.L.M. AZ STATE OFFICE

FEB 24 1988

7:45 A.M.
PHOENIX, ARIZONA

A MC 280827

T. 23 S.



Map of the COCHISE No. 66 lode mining claim
 Owned by: Phelps Dodge Corporation
 P.O. Box 50427
 Tucson, Arizona 85703

Township 23 South
 Range 24 East
 Cochise County, Arizona
 Corner and location monuments consist
 of 2" X 2" wooden posts projecting at
 least 4 feet above the ground.

RECEIVED
 B.L.M. AZ STATE OFFICE

FEB 24 1988

7:45 A.M.
 PHOENIX, ARIZONA

A MC 280827

NOTICE OF LOCATION

(Lode Claim)

NOTICE IS HEREBY GIVEN that PHELPS DODGE CORPORATION, whose mailing address is P. O. Box 50427, Tucson, Arizona 85703, by its undersigned agent, makes this location of the COCHISE No. 67 lode mining claim, in the Warren Mining District, Cochise County, Arizona.

The general course of the claim is from East to West, and said claim is located within the NW 1/4, NE 1/4, _____, _____, quarter(s) of Section(s) 12, Township 23 South Range 24 East GSRB&M, Cochise County, Arizona.

This claim is 1500 feet in length and 600 feet in width.

This Notice of Location is posted on the center line of the claim.

The claim runs from the location monument on which this notice is posted 10 feet in a East direction to the East end line and 1490 feet in a West direction to the West end line. The claim boundaries are marked by six monuments, one at each corner and one at the center of each end line. The location monument on which this notice is posted is situated within Section 12, Township 23 South Range 24 East, GSRB&M, Cochise County, Arizona, and is approximately S71°32'55"W 2798.8' from the NE Corner of Section 12, Township 23 South, Range 24 East, GSRB&M, Cochise County, Arizona.

The undersigned claims the ground as depicted on the map which is attached to a copy of this Notice of Location filed in the office of the County Recorder, Bisbee, Arizona.

The claim has been monumented in accordance with State and Federal law. Corner and location monuments are substantial posts projecting at least four feet above the ground.

Located, dated, and posted on the ground this 5 day of JANUARY, 1988. AT 2:04 PM

Witness

PHELPS DODGE CORPORATION (owner)

By William C. Conroy Agent

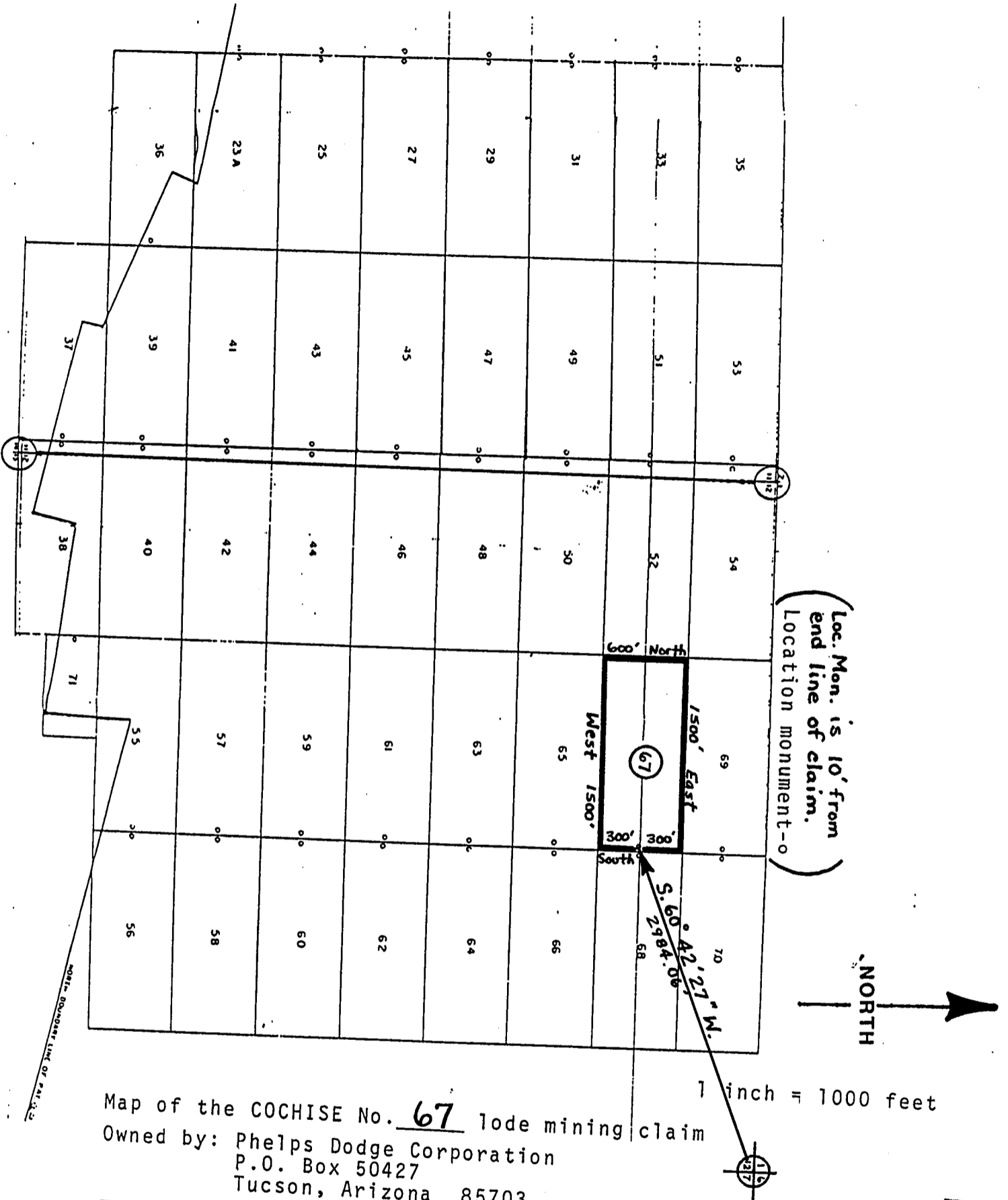
RECEIVED
B.L.M. AZ STATE OFFICE

FEB 24 1988


7:45 A.M.
PHOENIX, ARIZONA

A MC 280828

T. 23 S.



(Loc. Mon. is 10' from end line of claim. Location monument-0)



1 inch = 1000 feet

Map of the COCHISE No. 67 lode mining claim
 Owned by: Phelps Dodge Corporation
 P.O. Box 50427
 Tucson, Arizona 85703

Township 23 South
 Range 24 East
 Cochise County, Arizona

Corner and location monuments consist of 2" X 2" wooden posts projecting at least 4 feet above the ground.

RECEIVED
 B.L.M. AZ STATE OFFICE

FEB 24 1988

7:45 A.M.
 PHOENIX, ARIZONA

A MC 280828

ARIZONA

NOTICE OF LOCATION

(Lode Claim)

NOTICE IS HEREBY GIVEN that PHELPS DODGE CORPORATION, whose mailing address is P. O. Box 50427, Tucson, Arizona 85703, by its undersigned agent, makes this location of the COCHISE No. 68 lode mining claim, in the WARREN Mining District, COCHISE County, Arizona.

The general course of the claim is from WEST to EAST, and said claim is located within the NE 1/4 _____, _____, _____, quarter(s) of Section(s) 12, Township 23 SOUTH, Range 24 EAST GSRB&M, COCHISE County, Arizona.

This claim is 1500 feet in length and 600 feet in width.

This Notice of Location is posted on the center line of the claim.

The claim runs from the location monument on which this notice is posted 10 feet in a WEST direction to the WEST end line and 1490 feet in a EAST direction to the EAST end line. The claim boundaries are marked by six monuments, one at each corner and one at the center of each end line. The location monument on which this notice is posted is situated within Section 12, Township 23 S, Range 24 E, GSRB&M, COCHISE County, Arizona, and is approximately S71°30'S W 2744.0' from the NE Corner of Section 12, Township 23 S, Range 24 E, GSRB&M, COCHISE County, Arizona.

The undersigned claims the ground as depicted on the map which is attached to a copy of this Notice of Location filed in the office of the County Recorder, _____, Arizona.

The claim has been monumented in accordance with State and Federal law. Corner and location monuments are substantial posts projecting at least four feet above the ground.

Located, dated, and posted on the ground this 5 day of JANUARY, 1988. at 2:08 pm

Witnesses PHELPS DODGE CORPORATION (owner)

By William C Conroy Agent

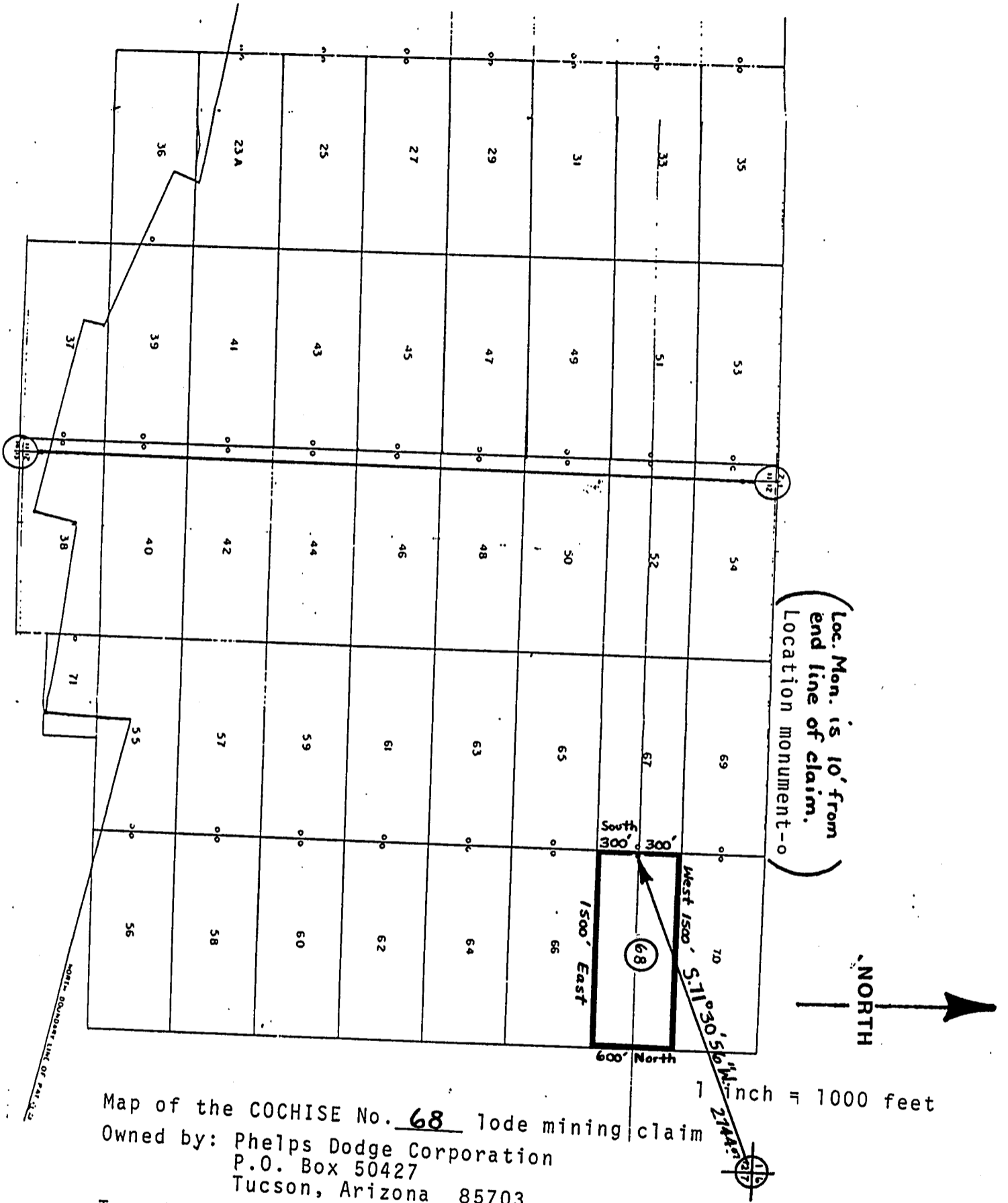
RECEIVED
B.L.M. AZ STATE OFFICE

FEB 24 1988

7:45 A.M.
PHOENIX, ARIZONA

MC 280829

T. 23 S.



Map of the COCHISE No. 68 lode mining claim
 Owned by: Phelps Dodge Corporation
 P.O. Box 50427
 Tucson, Arizona 85703

Township 23 South
 Range 24 East
 Cochise County, Arizona

Corner and location monuments consist
 of 2" X 2" wooden posts projecting at
 least 4 feet above the ground.

RECEIVED
 B.L.M. AZ STATE OFFICE

FEB 24 1988

7:45 A.M.
 PHOENIX, ARIZONA

A MC 280829

NOTICE OF LOCATION

(Lode Claim)

NOTICE IS HEREBY GIVEN that PHELPS DODGE CORPORATION, whose mailing address is P. O. Box 50427, Tucson, Arizona 85703, by its undersigned agent, makes this location of the COCHISE No. 69 lode mining claim, in the Warren Mining District, Cochise County, Arizona.

The general course of the claim is from East to West, and said claim is located within the SW 1/4, SE 1/4, NE 1/4, NW 1/4 quarter(s) of Section(s) 1 & 12 Township 23 South Range 24 East GSRB&M, Cochise County, Arizona.

This claim is 1500 feet in length and 600 feet in width.

This Notice of Location is posted on the center line of the claim.

The claim runs from the location monument on which this notice is posted 10 feet in a East direction to the East end line and 1490 feet in a West direction to the West end line. The claim boundaries are marked by six monuments, one at each corner and one at the center of each end line. The location monument on which this notice is posted is situated within Section 12, Township 23 South Range 24 East, GSRB&M, Cochise County, Arizona, and is approximately S 83° 52' 15" W 26.23' from the NE Corner of Section 12, Township 23 South, Range 24 East, GSRB&M, Cochise County, Arizona.

The undersigned claims the ground as depicted on the map which is attached to a copy of this Notice of Location filed in the office of the County Recorder, Bisbee, Arizona.

The claim has been monumented in accordance with State and Federal law. Corner and location monuments are substantial posts projecting at least four feet above the ground.

Located, dated, and posted on the ground this 5 day of JANUARY, 1988. AT 2:57 PM

Witness

PHELPS DODGE CORPORATION (owner)

BY William C Conroy Agent

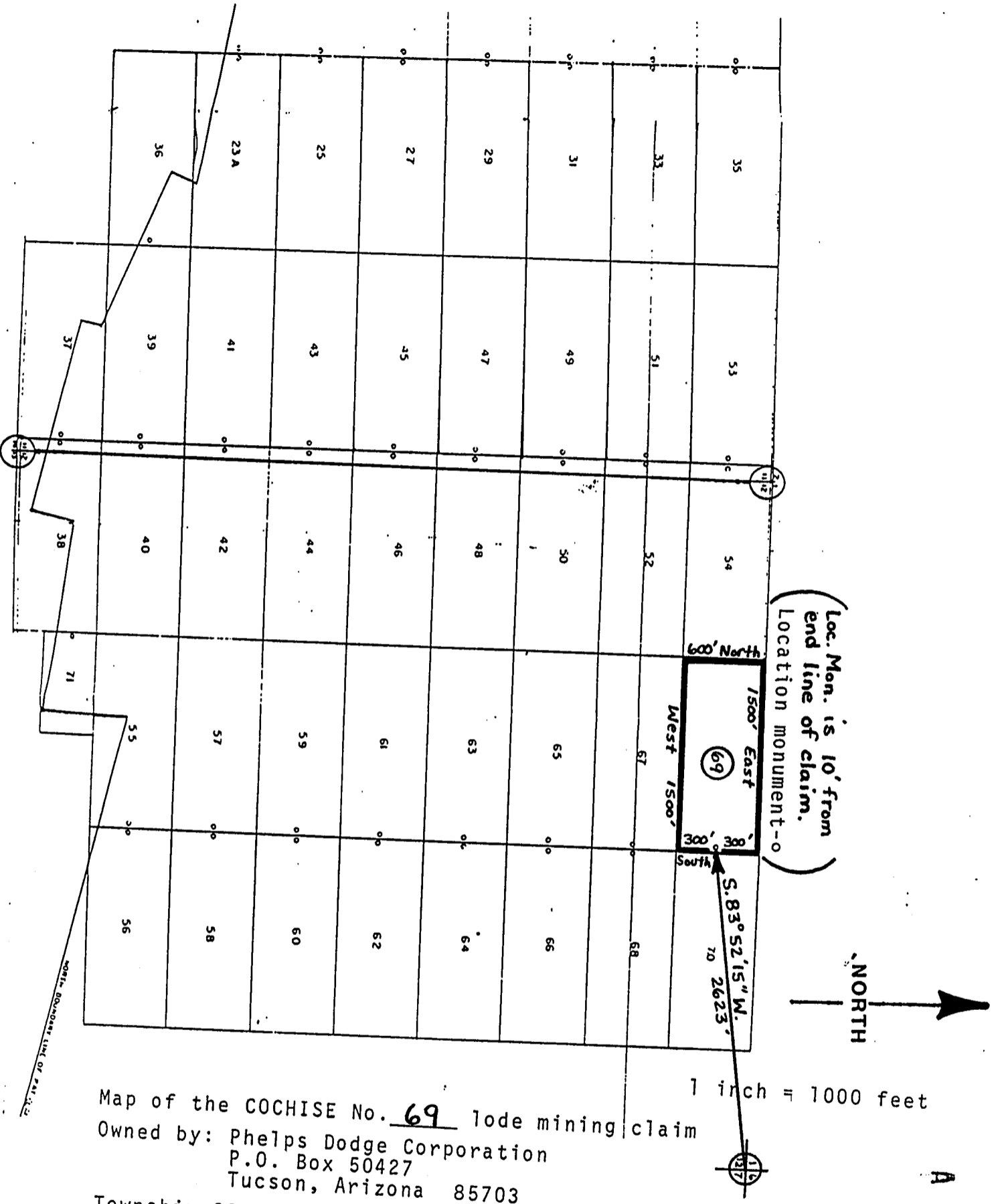
RECEIVED
B.L.M. AZ STATE OFFICE

FEB 24 1988

7:45 A.M.
PHOENIX, ARIZONA

A
HC
280830

T. 23 S.



(Loc. Mon. is 10' from
end line of claim.
Location monument - o)



1 inch = 1000 feet

Map of the COCHISE No. 69 lode mining claim
Owned by: Phelps Dodge Corporation
P.O. Box 50427
Tucson, Arizona 85703

Township 23 South
Range 24 East
Cochise County, Arizona

Corner and location monuments consist
of 2" X 2" wooden posts projecting at
least 4 feet above the ground.

A MC 280830

RECEIVED
B.L.M. AZ STATE OFFICE

FEB 24 1988

7:45 A.M.
PHOENIX, ARIZONA

ARIZONA

NOTICE OF LOCATION

(Lode Claim)

NOTICE IS HEREBY GIVEN that PHELPS DODGE CORPORATION, whose mailing address is P. O. Box 50427, Tucson, Arizona 85703, by its undersigned agent, makes this location of the COCHISE No. 70 lode mining claim, in the WARREN Mining District, COCHISE County, Arizona.

The general course of the claim is from WEST to EAST, and said claim is located within the SE 1/4, SE 1/4, NE 1/4, quarter(s) of Section(s) 12, Township 23S, Range 24E GSRB&M, COCHISE County, Arizona.

This claim is 1500 feet in length and 600 feet in width.

This Notice of Location is posted on the center line of the claim.

The claim runs from the location monument on which this notice is posted 10 feet in a WEST direction to the WEST end line and 1490 feet in a EAST direction to the EAST end line. The claim boundaries are marked by six monuments, one at each corner and one at the center of each end line. The location monument on which this notice is posted is situated within Section 12, Township 23S, Range 24E, GSRB&M, COCHISE County, Arizona, and is approximately S23°51'33"W 2617.52' from the NE Corner of Section 12, Township 23S, Range 24E, GSRB&M, COCHISE County, Arizona.

The undersigned claims the ground as depicted on the map which is attached to a copy of this Notice of Location filed in the office of the County Recorder, Bisbee, Arizona.

The claim has been monumented in accordance with State and Federal law. Corner and location monuments are substantial posts projecting at least four feet above the ground.

Located, dated, and posted on the ground this 5 day of JANUARY, 1988. AT 3:00 PM

Witnesses PHELPS DODGE CORPORATION (owner)

By William C. Conway Agent

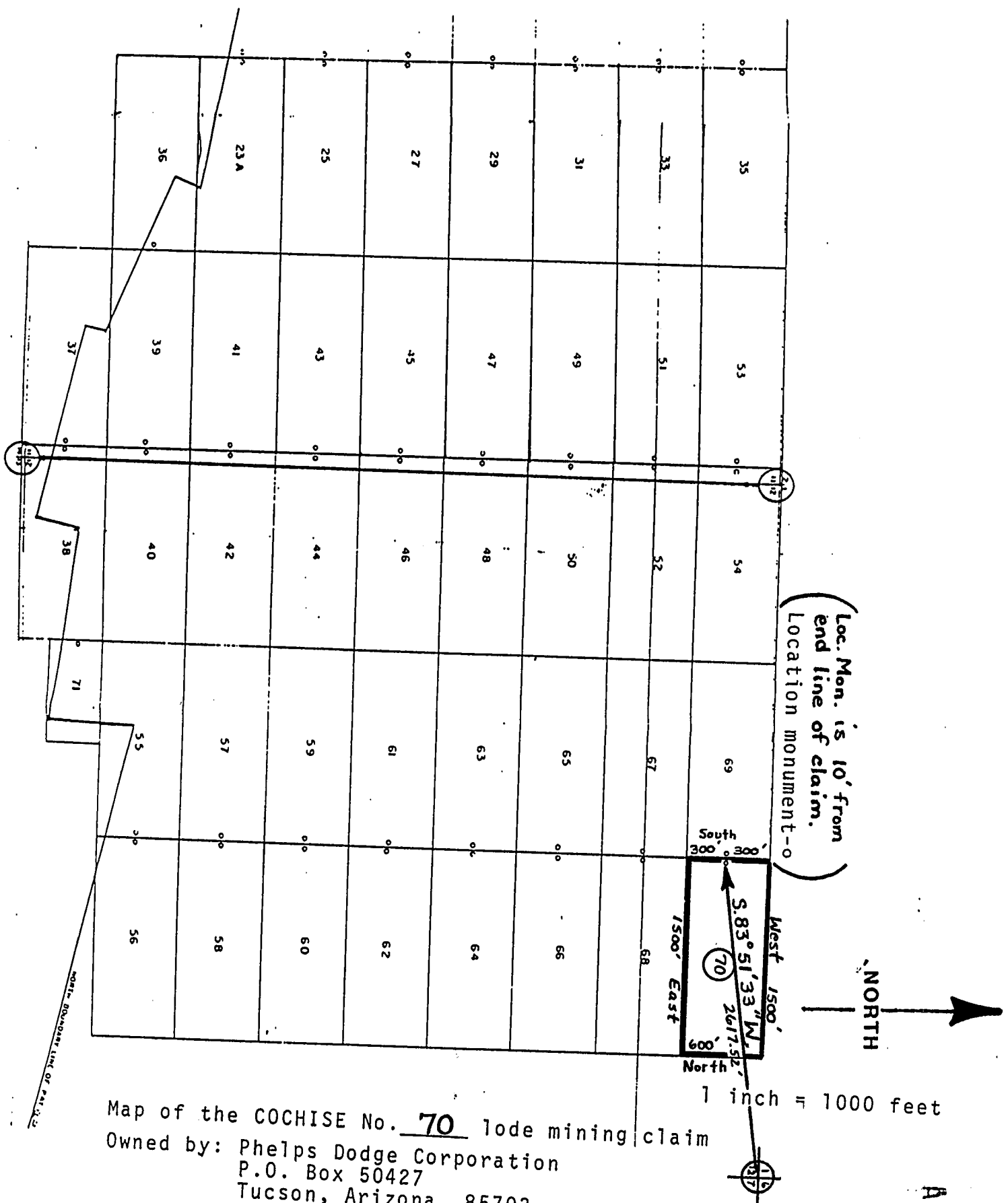
RECEIVED
B.L.M. AZ STATE OFFICE

FEB 24 1988

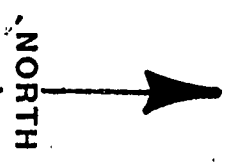
7:45 A.M.
PHOENIX, ARIZONA

A MC 280831

T. 23 S.



(Loc. Mon. is 10' from end line of claim. Location monument-0)



1 inch = 1000 feet

Map of the COCHISE No. 70 lode mining claim

Owned by: Phelps Dodge Corporation
P.O. Box 50427
Tucson, Arizona 85703

Township 23 South
Range 24 East
Cochise County, Arizona

Corner and location monuments consist of 2" X 2" wooden posts projecting at least 4 feet above the ground.

A MC 280831

RECEIVED
B.L.M. AZ STATE OFFICE

FEB 24 1988

7:45 A.M.
PHOENIX, ARIZONA

ARIZONA

NOTICE OF LOCATION

(Lode Claim)

NOTICE IS HEREBY GIVEN that PHELPS DODGE CORPORATION, whose mailing address is P. O. Box 50427, Tucson, Arizona 85703, by its undersigned agent, makes this location of the COCHISE No. 71 lode mining claim, in the WARREN Mining District, COCHISE County, Arizona.

The general course of the claim is from WEST to EAST, and said claim is located within the SW 1/4, _____, _____, _____, quarter(s) of Section(s) 12, Township 23S, Range 24E GSRB&M, COCHISE County, Arizona.

This claim is 1500 feet in length and 600 feet in width.

This Notice of Location is posted on the center line of the claim.

The claim runs from the location monument on which this notice is posted 10 feet in a WEST direction to the WEST end line and 390 feet in a EAST direction to the EAST end line. The claim boundaries are marked by six monuments, one at each corner and one at the center of each end line. The location monument on which this notice is posted is situated within Section 12, Township 23S, Range 24E, GSRB&M, COCHISE County, Arizona, and is approximately N74°43'16"E 1442.03' from the SW Corner of Section 12, Township 23S, Range 24E, GSRB&M, COCHISE County, Arizona.

The undersigned claims the ground as depicted on the map which is attached to a copy of this Notice of Location filed in the office of the County Recorder, Bisbee, Arizona.

The claim has been monumented in accordance with State and Federal law. Corner and location monuments are substantial posts projecting at least four feet above the ground.

Located, dated, and posted on the ground this 12 day of JANUARY, 1988. AT 10:00 p.m.

Witness PHELPS DODGE CORPORATION (owner)

By William C. Conroy Agent

RECEIVED
B.L.M. AZ STATE OFFICE

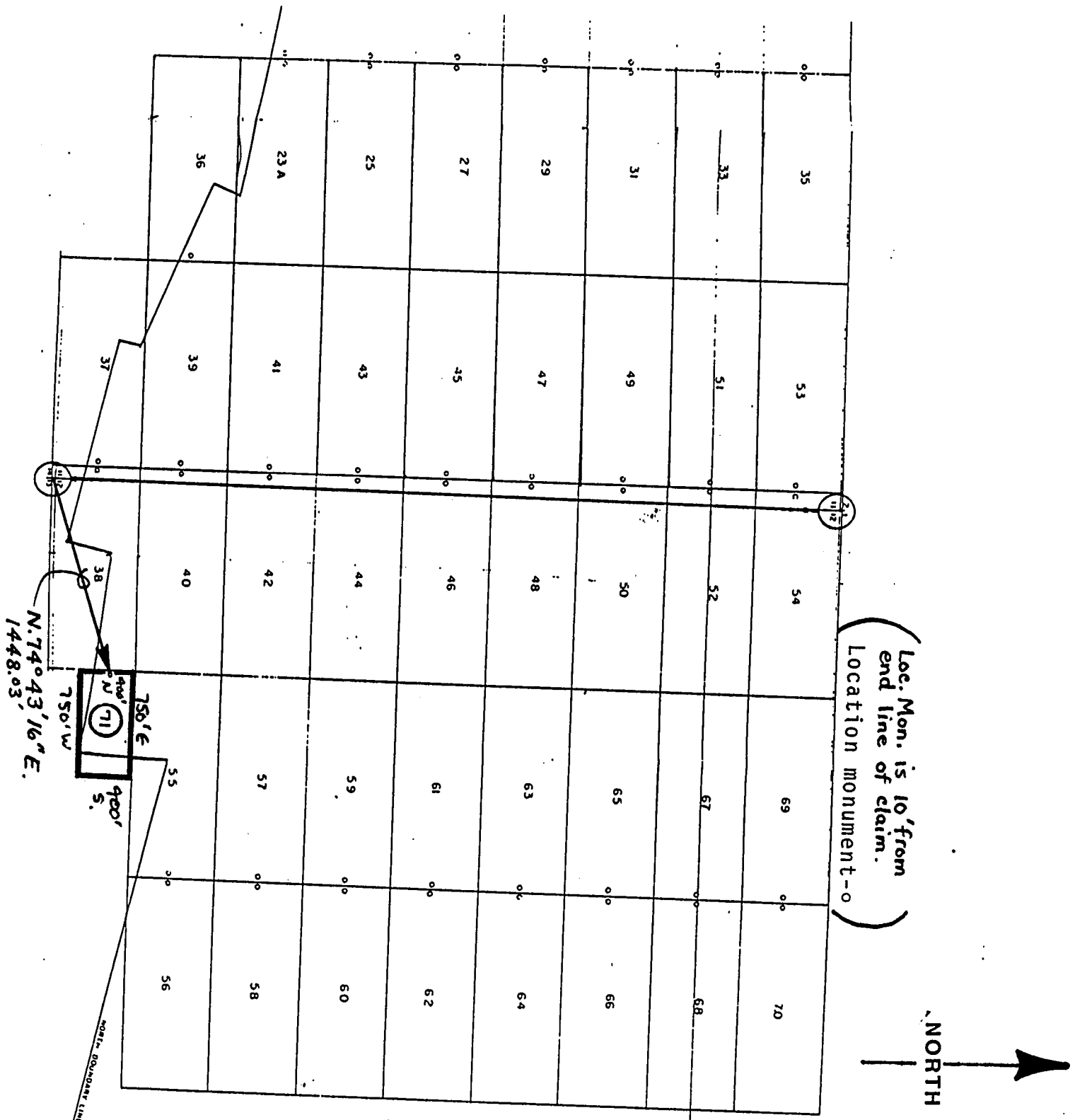
FEB 24 1988

7:45 A.M.
PHOENIX, ARIZONA

A MC 280832

T. 23 S.

R. 24 E.



1 inch = 1000 feet

Map of the COCHISE No. 71 lode mining claim
 Owned by: Phelps Dodge Corporation
 P.O. Box 50427
 Tucson, Arizona 85703

Township 23 South
 Range 24 East
 Cochise County, Arizona

Corner and location monuments consist
 of 2" X 2" wooden posts projecting at
 least 4 feet above the ground.

A MC 280832

RECEIVED
 B.L.M. AZ STATE OFFICE

FEB 24 1988

7:45 A.M.
 PHOENIX, ARIZONA

NOTICE OF LOCATION

(Lode Claim)

NOTICE IS HEREBY GIVEN that PHELPS DODGE CORPORATION, whose mailing address is P. O. Box 50427, Tucson, Arizona 85703, by its undersigned agent, makes this location of the COCHISE No. 7A lode mining claim, in the Warren Mining District, Cochise County, Arizona.

The general course of the claim is from East to West, and said claim is located within the NE 1/4, SE 1/4, SW 1/4, NW 1/4 quarter(s) of Section(s) 10, Township 23 South Range 24 East GSRB&M, Cochise County, Arizona.

This claim is 1500 feet in length and 600 feet in width.

This Notice of Location is posted on the center line of the claim.

The claim runs from the location monument on which this notice is posted 10 feet in a East direction to the East end line and 1490 feet in a West direction to the West end line. The claim boundaries are marked by six monuments, one at each corner and one at the center of each end line. The location monument on which this notice is posted is situated within Section _____, Township 23 South, Range 24 East, GSRB&M, Cochise County, Arizona, and is approximately S41°12'32"W 3511.82' from the NE Corner of Section 10, Township 23 South, Range 24 East, GSRB&M, Cochise County, Arizona.

The undersigned claims the ground as depicted on the map which is attached to a copy of this Notice of Location filed in the office of the County Recorder, Bisbee, Arizona.

The claim has been monumented in accordance with State and Federal law. Corner and location monuments are substantial posts projecting at least four feet above the ground.

Located, dated, and posted on the ground this 4 day of DECEMBER, 1987. At 8:57 Am

Witness

PHELPS DODGE CORPORATION (owner)

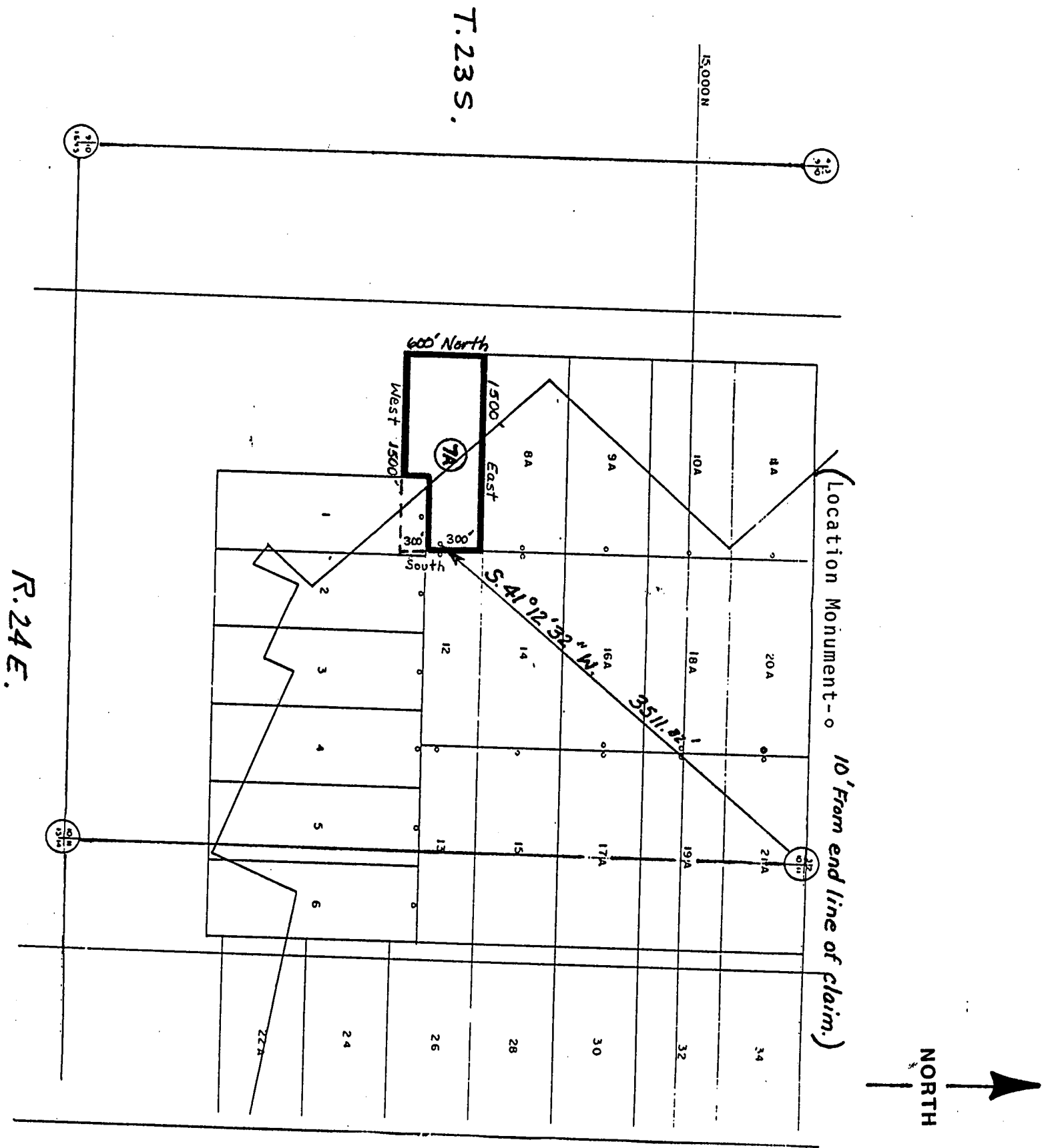
By William C Conroy Agent

RECEIVED
B.L.M. AZ STATE OFFICE

FEB 24 1988

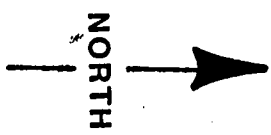
7:45 A.M.
PHOENIX, ARIZONA

A
HC
280833



R. 24 E.

T. 23 S.



Map of the COCHISE No. 7A lode mining claim
 Owned by: Phelps Dodge Corporation
 P.O. Box 50427
 Tucson, Arizona 85703

1 inch = 1000 feet

Township 23 South
 Range 24 East
 Cochise County, Arizona

Corner and location monuments consist
 of 2" X 2" wooden posts projecting at
 least 4 feet above the ground.

RECEIVED
 B.L.M. AZ STATE OFFICE
 FEB 24 1988
 7:45 A.M.
 PHOENIX, ARIZONA

A MC 280833

NOTICE OF LOCATION

(Lode Claim)

NOTICE IS HEREBY GIVEN that PHELPS DODGE CORPORATION, whose mailing address is P. O. Box 50427, Tucson, Arizona 85703, by its undersigned agent, makes this location of the COCHISE No. 8 A lode mining claim, in the Warren Mining District, Cochise County, Arizona.

The general course of the claim is from East to West, and said claim is located within the NW 1/4, NE 1/4, _____, _____, quarter(s) of Section(s) 10, Township 23 South Range 24 East GSRB&M, Cochise County, Arizona.

This claim is 1500 feet in length and 600 feet in width.

This Notice of Location is posted on the center line of the claim.

The claim runs from the location monument on which this notice is posted 10 feet in a East direction to the East end line and 1490 feet in a West direction to the West end line. The claim boundaries are marked by six monuments, one at each corner and one at the center of each end line. The location monument on which this notice is posted is situated within Section _____, Township 23 South, Range 24 East, GSRB&M, Cochise County, Arizona, and is approximately S48°25'46"W 307.4' from the NE Corner of Section 10, Township 23 South, Range 24 East, GSRB&M, Cochise County, Arizona.

The undersigned claims the ground as depicted on the map which is attached to a copy of this Notice of Location filed in the office of the County Recorder, Bisbee, Arizona.

The claim has been monumented in accordance with State and Federal law. Corner and location monuments are substantial posts projecting at least four feet above the ground.

Located, dated, and posted on the ground this 4 day of DECEMBER, 1987. AT 12:03 PM

Witness PHELPS DODGE CORPORATION (owner)

By William C. Conroy Agent

RECEIVED
B.L.M. AZ STATE OFFICE

FEB 24 1988

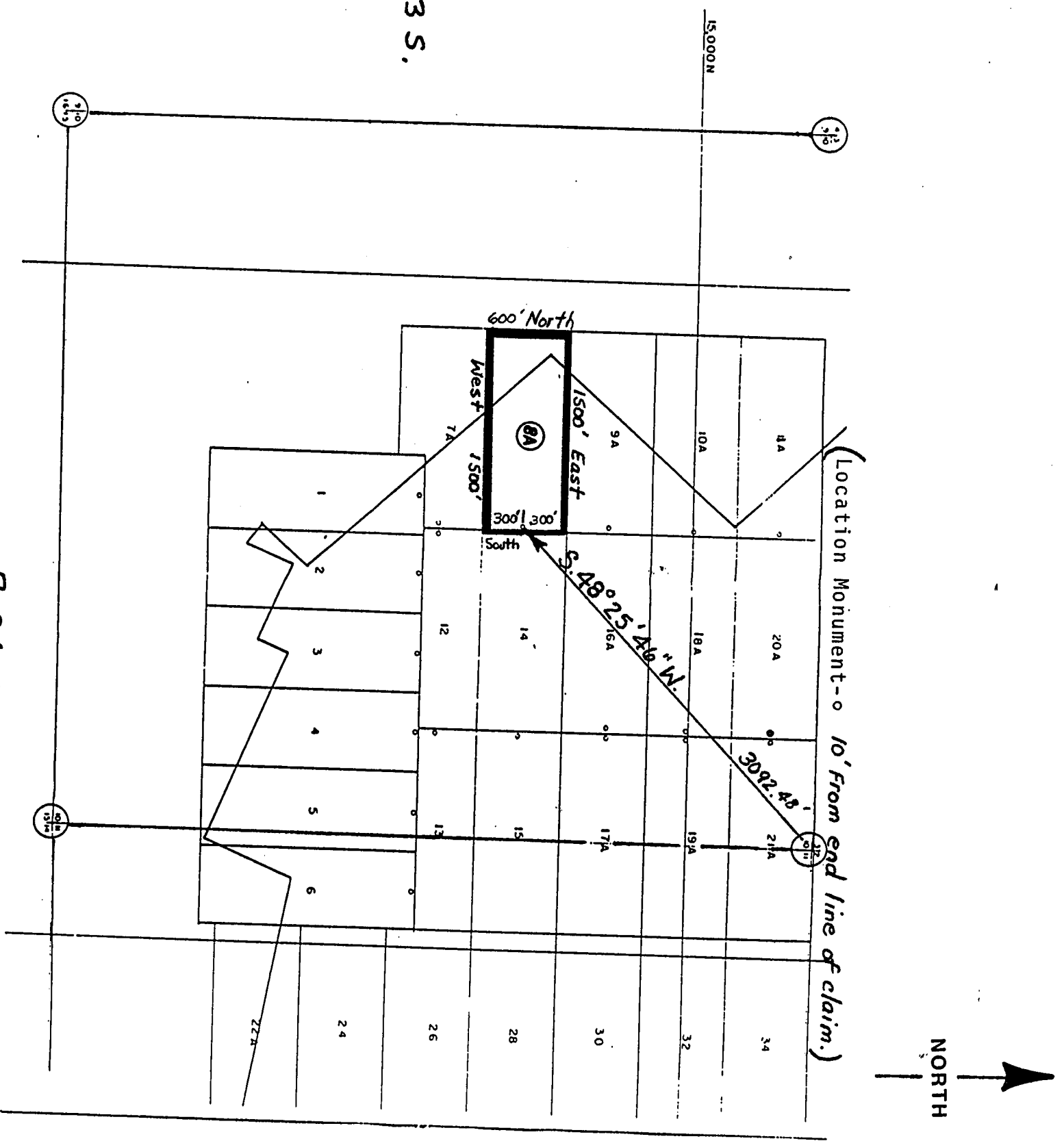
7:45 A.M.
PHOENIX, ARIZONA

A MC 280834

T. 23 S.

15000N

R. 24 E.



Map of the COCHISE No. 8A lode mining claim
 Owned by: Phelps Dodge Corporation
 P.O. Box 50427
 Tucson, Arizona 85703

1 inch = 1000 feet

Township 23 South
 Range 24 East
 Cochise County, Arizona

Corner and location monuments consist
 of 2" X 2" wooden posts projecting at
 least 4 feet above the ground.

RECEIVED
 B.L.M. AZ STATE OFFICE

FEB 24 1988

7:45 A.M.
 PHOENIX, ARIZONA

A MC 280834

NOTICE OF LOCATION

(Lode Claim)

NOTICE IS HEREBY GIVEN that PHELPS DODGE CORPORATION, whose mailing address is P. O. Box 50427, Tucson, Arizona 85703, by its undersigned agent, makes this location of the COCHISE No. 9A lode mining claim, in the Warren Mining District, Cochise County, Arizona.

The general course of the claim is from East to West, and said claim is located within the NW 1/4, NE 1/4, _____, _____, quarter(s) of Section(s) 10, Township 23 South Range 24 East GSRB&M, Cochise County, Arizona.

This claim is 1500 feet in length and 600 feet in width.

This Notice of Location is posted on the center line of the claim.

The claim runs from the location monument on which this notice is posted 10 feet in a East direction to the East end line and 1496 feet in a West direction to the West end line. The claim boundaries are marked by six monuments, one at each corner and one at the center of each end line. The location monument on which this notice is posted is situated within Section _____, Township 23 South Range 24 East, GSRB&M, Cochise County, Arizona, and is approximately S57°42'39"W 273.82' from the NE Corner of Section 10, Township 23 South, Range 24 East, GSRB&M, Cochise County, Arizona.

The undersigned claims the ground as depicted on the map which is attached to a copy of this Notice of Location filed in the office of the County Recorder, Bisbee, Arizona.

The claim has been monumented in accordance with State and Federal law. Corner and location monuments are substantial posts projecting at least four feet above the ground.

Located, dated, and posted on the ground this 4 day of DECEMBER, 1987. AT 12:34 PM

Witness

PHELPS DODGE CORPORATION (owner)

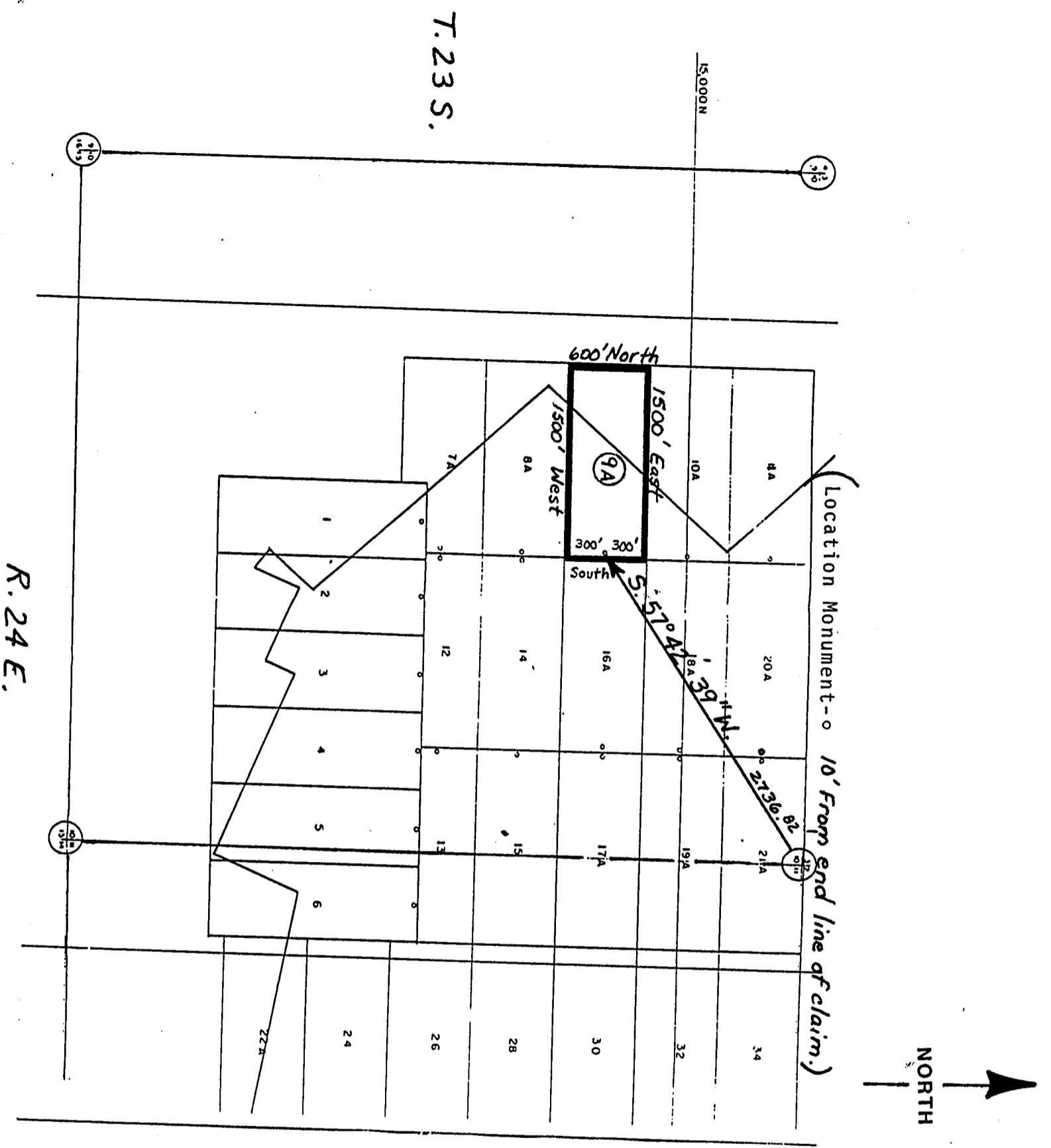
BY William C Conroy Agent

RECEIVED
B.L.M. AZ STATE OFFICE

FEB 24 1988


7:45 A.M.
PHOENIX, ARIZONA

A MC 280835



R. 24 E.

T. 23 S.



Map of the COCHISE No. 9A lode mining claim
 Owned by: Phelps Dodge Corporation
 P.O. Box 50427
 Tucson, Arizona 85703

1 inch = 1000 feet

Township 23 South
 Range 24 East
 Cochise County, Arizona

Corner and location monuments consist
 of 2" X 2" wooden posts projecting at
 least 4 feet above the ground.

RECEIVED
 B.L.M. AZ STATE OFFICE

FEB 24 1988
 7:45 A.M.
 PHOENIX, ARIZONA

A MC 280835

NOTICE OF LOCATION

(Lode Claim)

NOTICE IS HEREBY GIVEN that PHELPS DODGE CORPORATION, whose mailing address is P. O. Box 50427, Tucson, Arizona 85703, by its undersigned agent, makes this location of the COCHISE No. 10A lode mining claim, in the Warren Mining District, Cochise County, Arizona.

The general course of the claim is from East to West, and said claim is located within the NW 1/4, NE 1/4, _____, _____, quarter(s) of Section(s) 10, Township 23 South Range 24 East GSRB&M, Cochise County, Arizona.

This claim is 1500 feet in length and 600 feet in width.

This Notice of Location is posted on the center line of the claim.

The claim runs from the location monument on which this notice is posted 10 feet in a East direction to the East end line and 1490 feet in a West direction to the West end line. The claim boundaries are marked by six monuments, one at each corner and one at the center of each end line. The location monument on which this notice is posted is situated within Section 10, Township 23 South, Range 24 East, GSRB&M, Cochise County, Arizona, and is approximately S69°20'56"W 2472.48' from the NE Corner of Section 10, Township 23 South, Range 24 East, GSRB&M, Cochise County, Arizona.

The undersigned claims the ground as depicted on the map which is attached to a copy of this Notice of Location filed in the office of the County Recorder, Bisbee, Arizona.

The claim has been monumented in accordance with State and Federal law. Corner and location monuments are substantial posts projecting at least four feet above the ground.

Located, dated, and posted on the ground this 4 day of DECEMBER, 1987. AT 1:34 PM

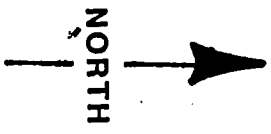
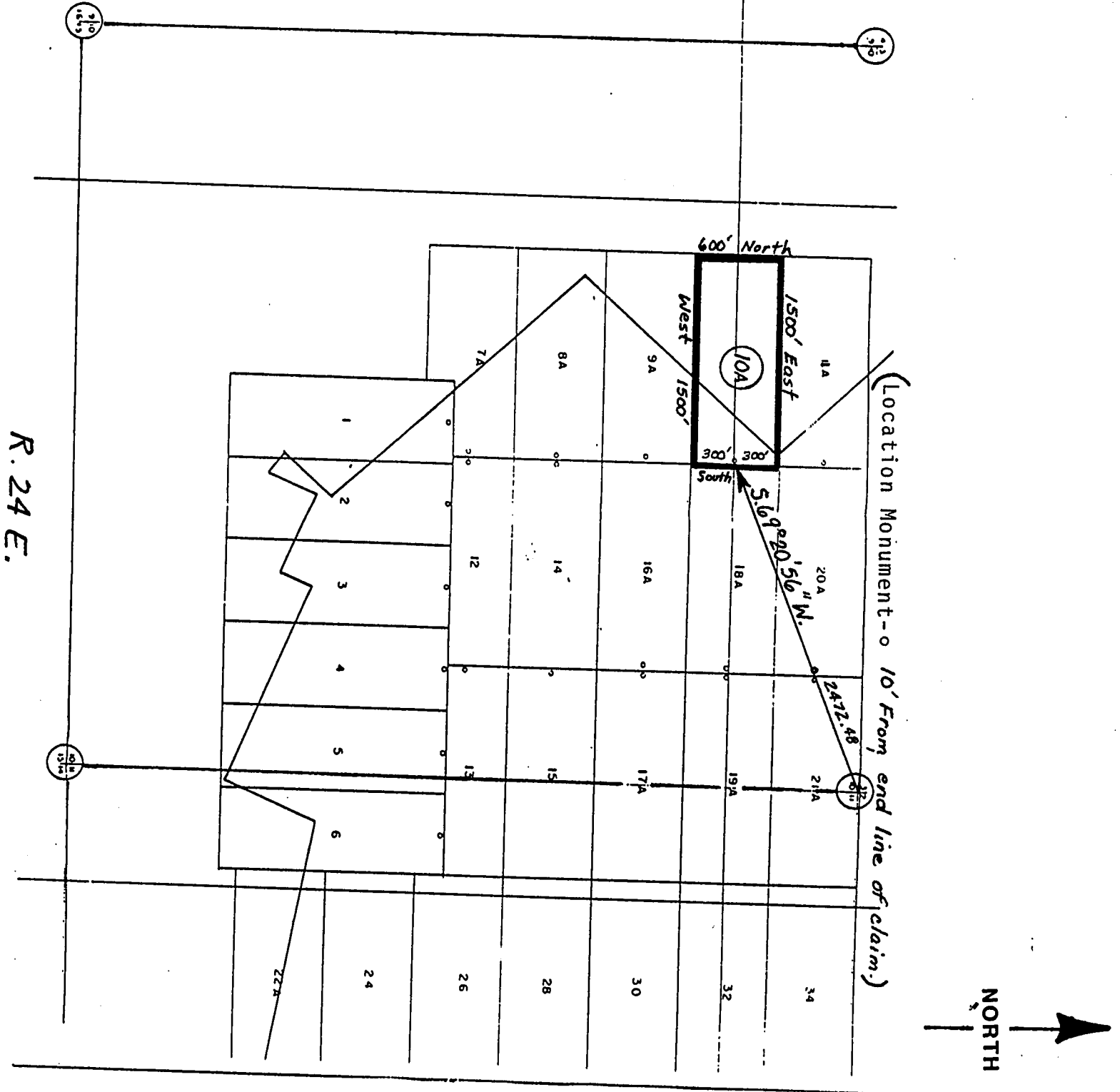
Witness PHELPS DODGE CORPORATION (owner)
BY William C. Conway Agent

RECEIVED
B.L.M. AZ STATE OFFICE
FEB 24 1988
7:45 A.M.
PHOENIX, ARIZONA

A HC 280836

T. 23 S.

15000 N



Map of the COCHISE No. 10A lode mining claim
 Owned by: Phelps Dodge Corporation
 P.O. Box 50427
 Tucson, Arizona 85703

1 inch = 1000 feet

Township 23 South
 Range 24 East
 Cochise County, Arizona

Corner and location monuments consist
 of 2" X 2" wooden posts projecting at
 least 4 feet above the ground.

RECEIVED
 B.L.M. AZ STATE OFFICE

FEB 24 1988

7:45 A.M.
 PHOENIX, ARIZONA

A MC 280836

NOTICE OF LOCATION

(Lode Claim)

NOTICE IS HEREBY GIVEN that PHELPS DODGE CORPORATION, whose mailing address is P. O. Box 50427, Tucson, Arizona 85703, by its undersigned agent, makes this location of the COCHISE No. 11A lode mining claim, in the Warren Mining District, Cochise County, Arizona.

The general course of the claim is from East to West, and said claim is located within the NW 1/4, NE 1/4, SEC 10, SE 1/4, SW 1/4 quarter(s) of Section(s) 3, Township 23 South Range 24 East GSRB&M, Cochise County, Arizona.

This claim is 1500 feet in length and 600 feet in width.

This Notice of Location is posted on the center line of the claim.

The claim runs from the location monument on which this notice is posted 10 feet in a East direction to the East end line and 1490 feet in a West direction to the West end line. The claim boundaries are marked by six monuments, one at each corner and one at the center of each end line. The location monument on which this notice is posted is situated within Section 10, Township 23 South Range 24 East, GSRB&M, Cochise County, Arizona, and is approximately S83°3'3"W 2330.7' from the NE Corner of Section 10, Township 23 South, Range 24 East, GSRB&M, Cochise County, Arizona.

The undersigned claims the ground as depicted on the map which is attached to a copy of this Notice of Location filed in the office of the County Recorder, Bisbee, Arizona.

The claim has been monumented in accordance with State and Federal law. Corner and location monuments are substantial posts projecting at least four feet above the ground.

Located, dated, and posted on the ground this 4 day of DECEMBER, 1987. AT 1:54

Witness

PHELPS DODGE CORPORATION (owner)

By William C. Conroy Agent

RECEIVED
B.L.M. AZ STATE OFFICE

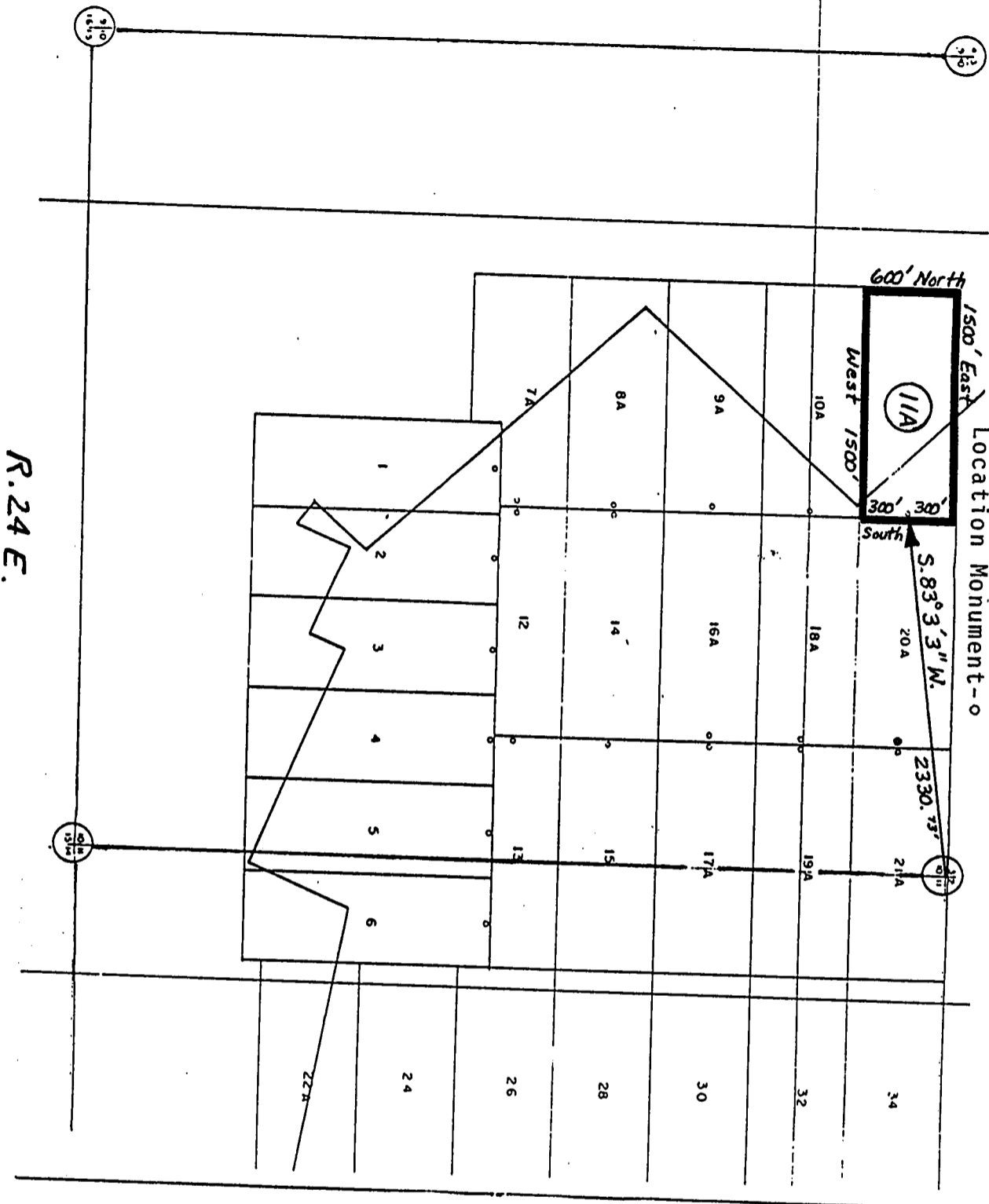
FEB 24 1988

7:45 A.M.
PHOENIX, ARIZONA

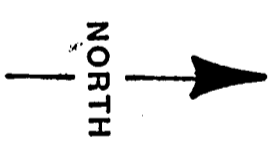
A MC 280837

T. 23 S.

15000 N



R. 24 E.



Map of the COCHISE No. 11A lode mining claim
 Owned by: Phelps Dodge Corporation
 P.O. Box 50427
 Tucson, Arizona 85703

1 inch = 1000 feet

Township 23 South
 Range 24 East
 Cochise County, Arizona

Corner and location monuments consist
 of 2" X 2" wooden posts projecting at
 least 4 feet above the ground.

A MC 280837

RECEIVED
 B.L.M. AZ STATE OFFICE

FEB 24 1988

7:45 A.M.
 PHOENIX, ARIZONA

NOTICE OF LOCATION

(Lode Claim)

NOTICE IS HEREBY GIVEN that PHELPS DODGE CORPORATION, whose mailing address is P. O. Box 50427, Tucson, Arizona 85703, by its undersigned agent, makes this location of the COCHISE No. 16A lode mining claim, in the Warren Mining District, Cochise County, Arizona.

The general course of the claim is from East to West, and said claim is located within the NE 1/4 quarter(s) of Section(s) 10, Township 23 South Range 24 East GSRB&M, Cochise County, Arizona.

This claim is 1500 feet in length and 600 feet in width.

This Notice of Location is posted on the center line of the claim.

The claim runs from the location monument on which this notice is posted 10 feet in a East direction to the East end line and 1490 feet in a West direction to the West end line. The claim boundaries are marked by six monuments, one at each corner and one at the center of each end line. The location monument on which this notice is posted is situated within Section _____, Township 23 South Range 24 East, GSRB&M, Cochise County, Arizona, and is approximately S29°14'45"W 1675.57' from the NE Corner of Section 10, Township 23 South, Range 24 East, GSRB&M, Cochise County, Arizona.

The undersigned claims the ground as depicted on the map which is attached to a copy of this Notice of Location filed in the office of the County Recorder, Bisbee, Arizona.

The claim has been monumented in accordance with State and Federal law. Corner and location monuments are substantial posts projecting at least four feet above the ground.

Located, dated, and posted on the ground this 8 day of DECEMBER, 1987. AT 1:31 PM

Witness PHELPS DODGE CORPORATION (owner)

By William C Conroy Agent

RECEIVED
B.L.M. AZ STATE OFFICE

FEB 24 1988

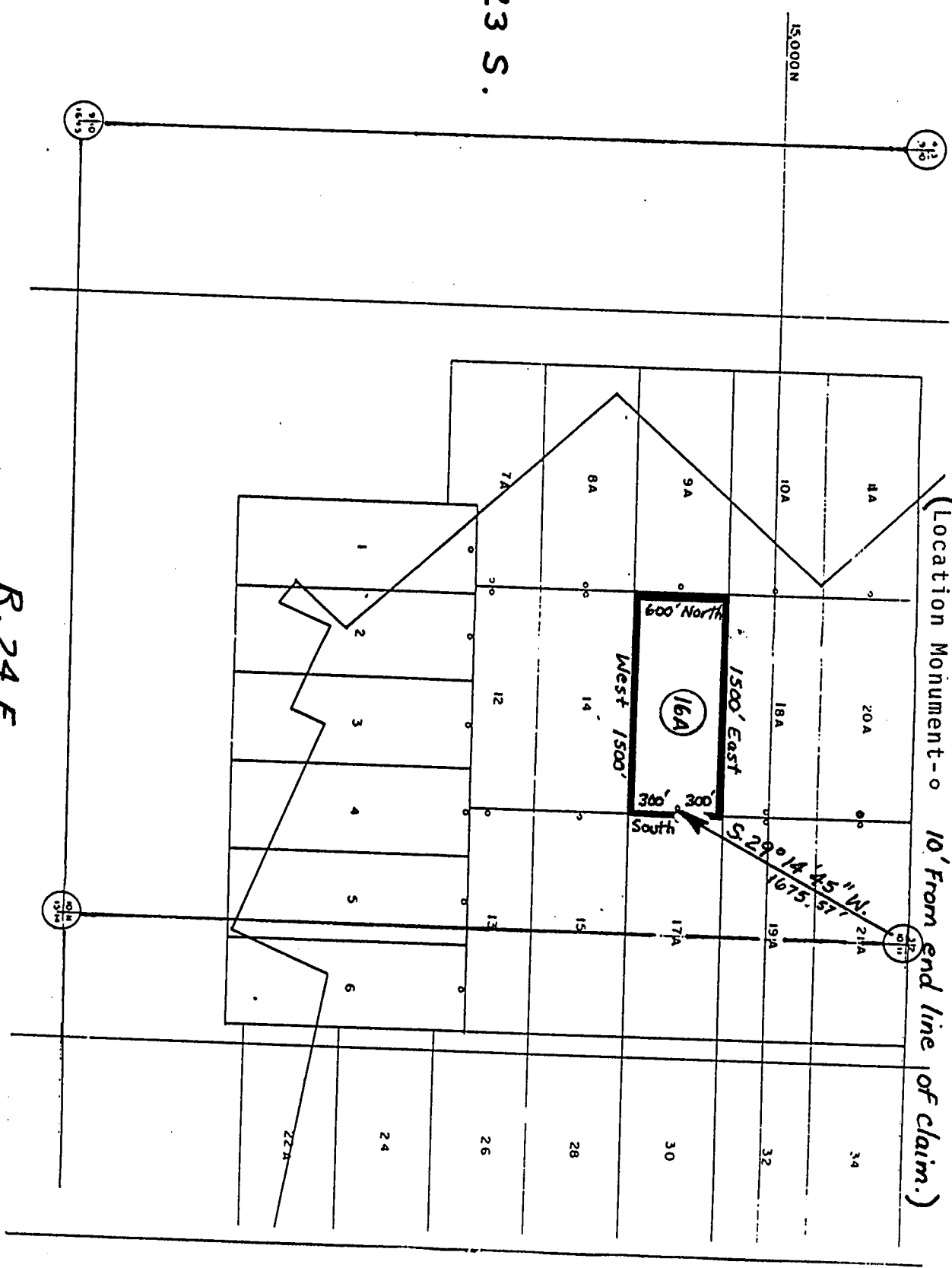
7:45 A.M.
PHOENIX, ARIZONA

A MC 280838


T. 23 S.

15,000 N

R. 24 E.



(Location Monument - 10' From end line of claim.)



Map of the COCHISE No. 16A lode mining claim
 Owned by: Phelps Dodge Corporation
 P.O. Box 50427
 Tucson, Arizona 85703

1 inch = 1000 feet

Township 23 South
 Range 24 East
 Cochise County, Arizona

Corner and location monuments consist
 of 2" X 2" wooden posts projecting at
 least 4 feet above the ground.

RECEIVED
 B.L.M. AZ STATE OFFICE

FEB 24 1988

7:45 A.M.
 PHOENIX, ARIZONA

A MC 280838

W/E

ARIZONA

NOTICE OF LOCATION

(Lode Claim)

NOTICE IS HEREBY GIVEN that PHELPS DODGE CORPORATION, whose mailing address is P. O. Box 50427, Tucson, Arizona 85703, by its undersigned agent, makes this location of the COCHISE No. 17A lode mining claim, in the WARREN Mining District, COCHISE County, Arizona.

The general course of the claim is from WEST to EAST, and said claim is located within the NE 1/4 of SE 10 & THE NW 1/4, quarter(s) of Section(s) 11, Township 23 SOUTH, Range 24 EAST GSRB&M, COCHISE County, Arizona.

This claim is 1500 feet in length and 600 feet in width.

This Notice of Location is posted on the center line of the claim.

The claim runs from the location monument on which this notice is posted 10 feet in a WEST direction to the WEST end line and 1490 feet in a EAST direction to the EAST end line. The claim boundaries are marked by six monuments, one at each corner and one at the center of each end line. The location monument on which this notice is posted is situated within Section 10, Township 23 S, Range 24 E, GSRB&M, COCHISE County, Arizona, and is approximately S28°47'46"W 168.29' from the NE Corner of Section 10, Township 23 S, Range 24 E, GSRB&M, COCHISE County, Arizona.

The undersigned claims the ground as depicted on the map which is attached to a copy of this Notice of Location filed in the office of the County Recorder, Bisbee, Arizona.

The claim has been monumented in accordance with State and Federal law. Corner and location monuments are substantial posts projecting at least four feet above the ground.

Located, dated, and posted on the ground this 8 day of DECEMBER, 1987. AT 1:34 PM

Witness: PHELPS DODGE CORPORATION (owner)

BY William C. Conroy Agent

RECEIVED
B.L.M. AZ STATE OFFICE

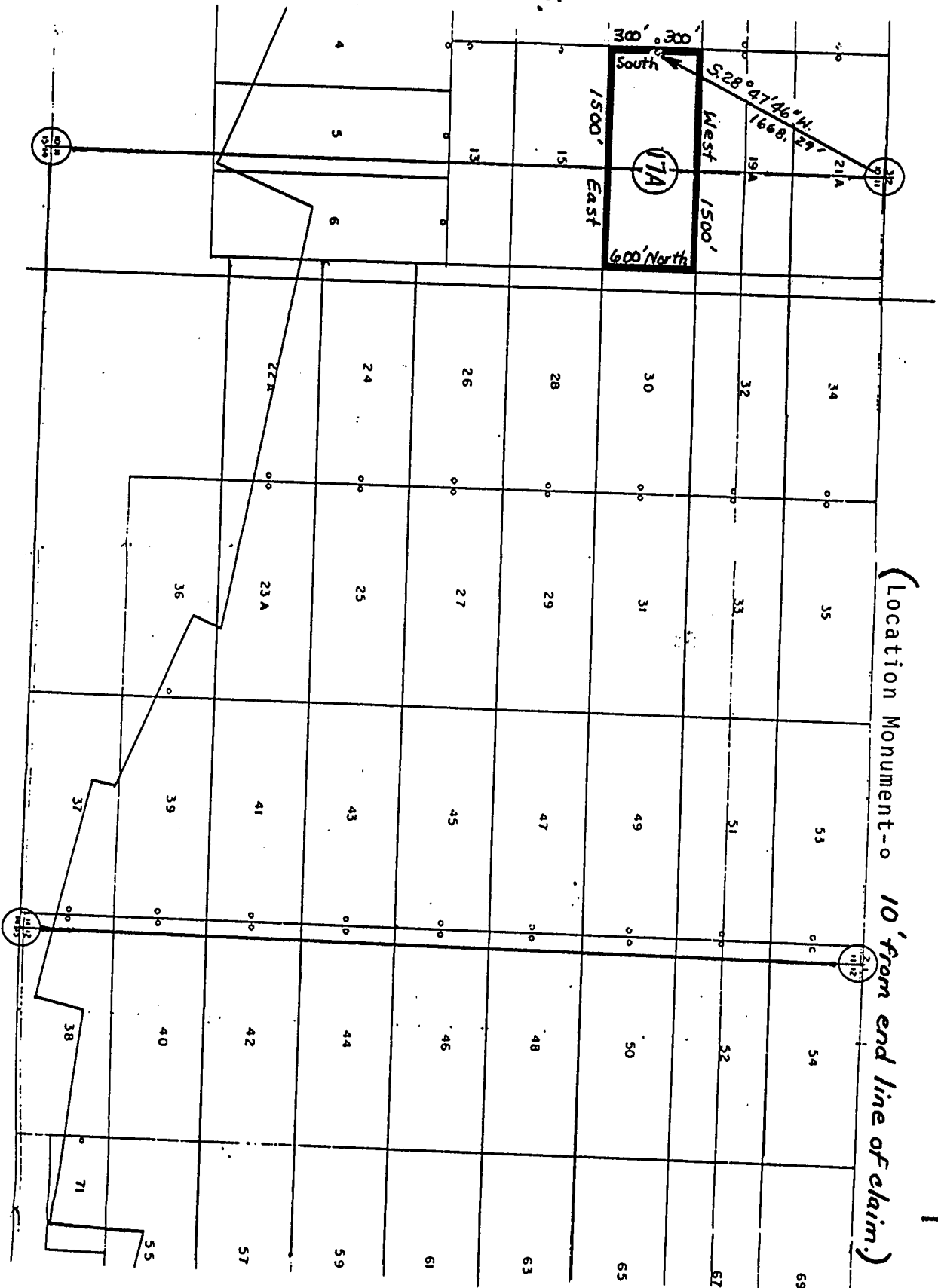
FEB 24 1988

7:45 A.M.
PHOENIX, ARIZONA

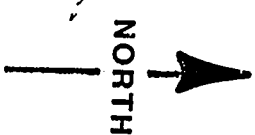
A MC 280839

R.24E.

23S.



(Location Monument - 10' from end line of claim.)



1 inch = 1000 feet

Map of the COCHISE No. 17A lode mining claim
 Owned by: Phelps Dodge Corporation
 P.O. Box 50427
 Tucson, Arizona 85703

Township 23 South
 Range 24 East
 Cochise County, Arizona

Corner and location monuments consist
 of 2" X 2" wooden posts projecting at
 least 4 feet above the ground.

RECEIVED
 B.L.M. AZ STATE OFFICE

FEB 24 1988

7:45 A.M.
 PHOENIX, ARIZONA

A MC 280839

NOTICE OF LOCATION

(Lode Claim)

NOTICE IS HEREBY GIVEN that PHELPS DODGE CORPORATION, whose mailing address is P. O. Box 50427, Tucson, Arizona 85703, by its undersigned agent, makes this location of the COCHISE No. 18A lode mining claim, in the Warren Mining District, Cochise County, Arizona.

The general course of the claim is from East to West, and said claim is located within the NE 1/4, _____, _____, _____ quarter(s) of Section(s) 10, Township 23 South, Range 24 East GSRB&M, Cochise County, Arizona.

This claim is 1500 feet in length and 600 feet in width.

This Notice of Location is posted on the center line of the claim.

The claim runs from the location monument on which this notice is posted 10 feet in a East direction to the East end line and 1490 feet in a West direction to the West end line. The claim boundaries are marked by six monuments, one at each corner and one at the center of each end line. The location monument on which this notice is posted is situated within Section 10, Township 23 South, Range 24 East, GSRB&M, Cochise County, Arizona, and is approximately S43°11'29"W 1196.03' from the NE Corner of Section 10, Township 23 South, Range 24 East, GSRB&M, Cochise County, Arizona.

The undersigned claims the ground as depicted on the map which is attached to a copy of this Notice of Location filed in the office of the County Recorder, Bisbee, Arizona.

The claim has been monumented in accordance with State and Federal law. Corner and location monuments are substantial posts projecting at least four feet above the ground.

Located, dated, and posted on the ground this 8 day of DECEMBER, 1987. AT 2:10 PM

Witness PHELPS DODGE CORPORATION (owner)

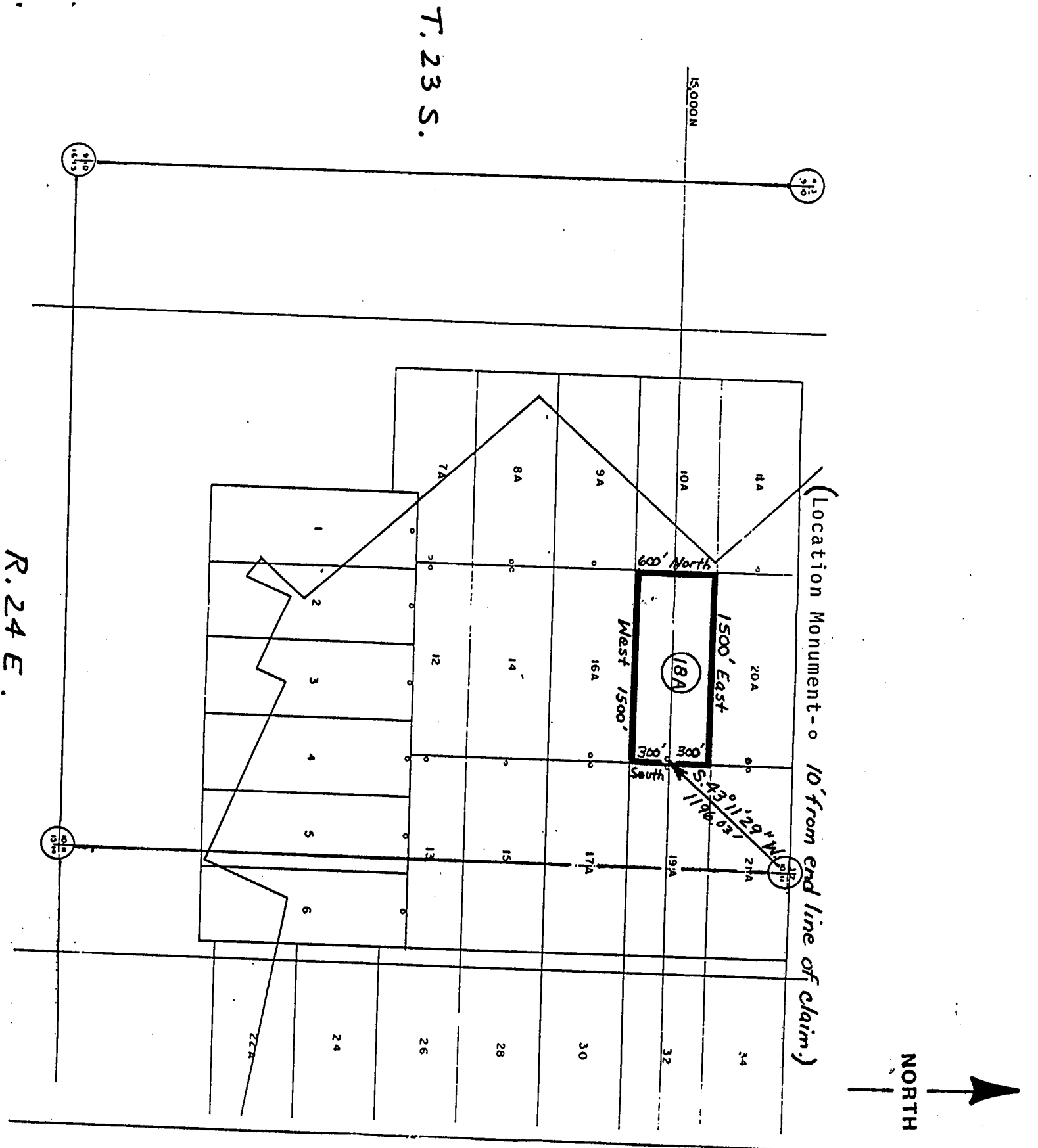
By William C. Conroy Agent

RECEIVED
B.L.M. AZ STATE OFFICE

FEB 24 1988

7:45 A.M.
PHOENIX, ARIZONA

A MC 280840



Map of the COCHISE No. 18A lode mining claim
 Owned by: Phelps Dodge Corporation
 P.O. Box 50427
 Tucson, Arizona 85703

1 inch = 1000 feet

Township 23 South
 Range 24 East
 Cochise County, Arizona

Corner and location monuments consist of 2" X 2" wooden posts projecting at least 4 feet above the ground.

RECEIVED
 B.L.M. AZ STATE OFFICE

FEB 24 1988

7:45 A.M.
 PHOENIX, ARIZONA

A MC 280840

W/E

ARIZONA

NOTICE OF LOCATION

(Lode Claim)

NOTICE IS HEREBY GIVEN that PHELPS DODGE CORPORATION, whose mailing address is P. O. Box 50427, Tucson, Arizona 85703, by its undersigned agent, makes this location of the COCHISE No. 19A lode mining claim, in the WARREN Mining District, COCHISE County, Arizona.

The general course of the claim is from WEST to EAST, and said claim is located within the NE 1/4 OF SEC 10 & THE NW 1/4, quarter(s) of Section(s) 11, Township 23 SOUTH, Range 24 EAST GSRB&M, COCHISE County, Arizona.

This claim is 1500 feet in length and 600 feet in width.

This Notice of Location is posted on the center line of the claim.

The claim runs from the location monument on which this notice is posted 10 feet in a WEST direction to the WEST end line and 1490 feet in a EAST direction to the EAST end line. The claim boundaries are marked by six monuments, one at each corner and one at the center of each end line. The location monument on which this notice is posted is situated within Section 10, Township 23S, Range 24E, GSRB&M, COCHISE County, Arizona, and is approximately S42°39'47"W 1185.2' from the NE Corner of Section 10, Township 23S, Range 24E, GSRB&M, COCHISE County, Arizona.

The undersigned claims the ground as depicted on the map which is attached to a copy of this Notice of Location filed in the office of the County Recorder, Bisbee, Arizona.

The claim has been monumented in accordance with State and Federal law. Corner and location monuments are substantial posts projecting at least four feet above the ground.

Located, dated, and posted on the ground this 8 day of DECEMBER, 1987. AT 2:11 PM

Witnesses PHELPS DODGE CORPORATION (owner)

By William C Conroy Agent

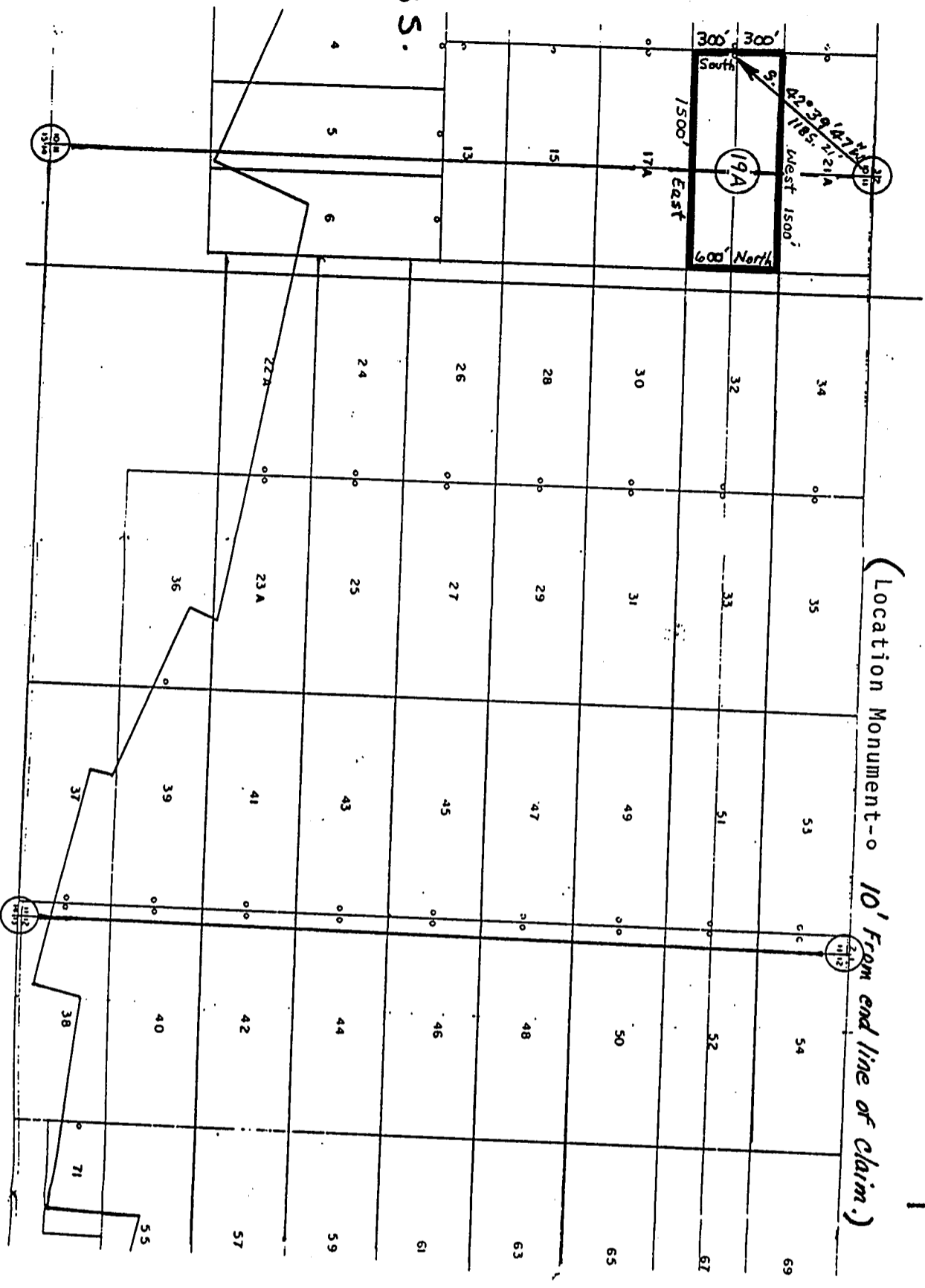
RECEIVED
B.L.M. AZ STATE OFFICE

FEB 24 1988


7:45 A.M.
PHOENIX, ARIZONA

A MC 280841

235.



(Location Monument-0 10' From end line of claim.)



R.24 E.

1 inch = 1000 feet

Map of the COCHISE No. 19A lode mining claim
 Owned by: Phelps Dodge Corporation
 P.O. Box 50427
 Tucson, Arizona 85703

Township 23 South
 Range 24 East
 Cochise County, Arizona

Corner and location monuments consist
 of 2" x 2" wooden posts projecting at
 least 4 feet above the ground.

RECEIVED
 B.L.M. AZ STATE OFFICE

FEB 24 1988

7:45 A.M.
 PHOENIX, ARIZONA

A MC 280841

NOTICE OF LOCATION

(Lode Claim)

NOTICE IS HEREBY GIVEN that PHELPS DODGE CORPORATION, whose mailing address is P. O. Box 50427, Tucson, Arizona 85703, by its undersigned agent, makes this location of the COCHISE No. 20A lode mining claim, in the Warren Mining District, Cochise County, Arizona.

The general course of the claim is from East to West, and said claim is located within the NE 1/4 SEC 10 & SE 1/4, quarter(s) of Section(s) 3, Township 23 South Range 24 East GSRB&M, Cochise County, Arizona.

This claim is 1500 feet in length and 600 feet in width.

This Notice of Location is posted on the center line of the claim.

The claim runs from the location monument on which this notice is posted 10 feet in an East direction to the East end line and 1496 feet in a West direction to the West end line. The claim boundaries are marked by six monuments, one at each corner and one at the center of each end line. The location monument on which this notice is posted is situated within Section 10, Township 23 South Range 24 East, GSRB&M, Cochise County, Arizona, and is approximately S76°59'33"W 85.8' from the NE Corner of Section 10, Township 23 South, Range 24 East, GSRB&M, Cochise County, Arizona.

The undersigned claims the ground as depicted on the map which is attached to a copy of this Notice of Location filed in the office of the County Recorder, Bisbee, Arizona.

The claim has been monumented in accordance with State and Federal law. Corner and location monuments are substantial posts projecting at least four feet above the ground.

Located, dated, and posted on the ground this 9 day of DECEMBER, 1987. AT 9:38 AM

Witness

PHELPS DODGE CORPORATION (owner)

By William C Conroy Agent

RECEIVED
B.L.M. AZ STATE OFFICE

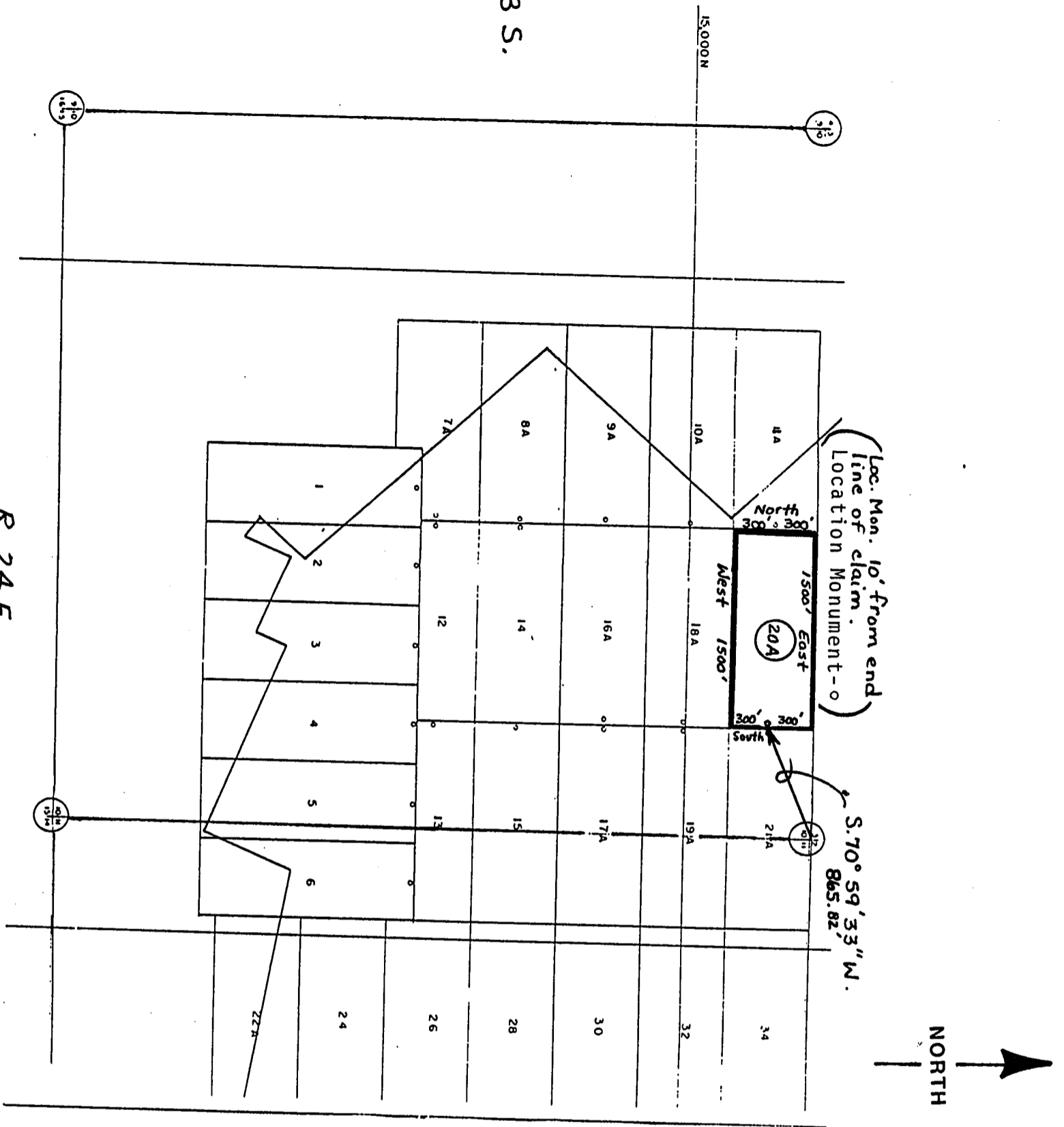
FEB 24 1988

7:45 A.M.
PHOENIX, ARIZONA

A MC 280842

T. 23 S.

R. 24 E.



Map of the COCHISE No. 20A lode mining claim
 Owned by: Phelps Dodge Corporation
 P.O. Box 50427
 Tucson, Arizona 85703

1 inch = 1000 feet

Township 23 South
 Range 24 East
 Cochise County, Arizona

Corner and location monuments consist
 of 2" X 2" wooden posts projecting at
 least 4 feet above the ground.

RECEIVED
 B.L.M. AZ STATE OFFICE

FEB 24 1988

7:45 A.M.
 PHOENIX, ARIZONA

A MC 280842

W/E

ARIZONA

NOTICE OF LOCATION

(Lode Claim)

NOTICE IS HEREBY GIVEN that PHELPS DODGE CORPORATION, whose mailing address is P. O. Box 50427, Tucson, Arizona 85703, by its undersigned agent, makes this location of the COCHISE No. 21A lode mining claim, in the WARREN Mining District, COCHISE County, Arizona.

The general course of the claim is from WEST to EAST, and said claim is located within the NE 1/4 SEC 10, NW 1/4 SEC 11, SE 1/4 SEC 3, SW 1/4 SEC 2 quarter(s) of Section(s) _____, Township 23 SOUTH, Range 24 EAST GSRB&M, COCHISE County, Arizona.

This claim is 1500 feet in length and 600 feet in width.

This Notice of Location is posted on the center line of the claim.

The claim runs from the location monument on which this notice is posted 10 feet in a WEST direction to the WEST end line and 1490 feet in a EAST direction to the EAST end line. The claim boundaries are marked by six monuments, one at each corner and one at the center of each end line. The location monument on which this notice is posted is situated within Section 10, Township 23 S, Range 24 E, GSRB&M, COCHISE County, Arizona, and is approximately S70°39'50"W 851.65' from the NE Corner of Section 10, Township 23 S, Range 24 E, GSRB&M, COCHISE County, Arizona.

The undersigned claims the ground as depicted on the map which is attached to a copy of this Notice of Location filed in the office of the County Recorder, Bisbee, Arizona.

The claim has been monumented in accordance with State and Federal law. Corner and location monuments are substantial posts projecting at least four feet above the ground.

Located, dated, and posted on the ground this 9 day of DECEMBER, 1987. AT 9:42 AM

Witnesses PHELPS DODGE CORPORATION (owner)

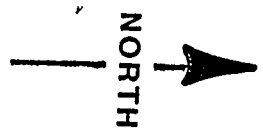
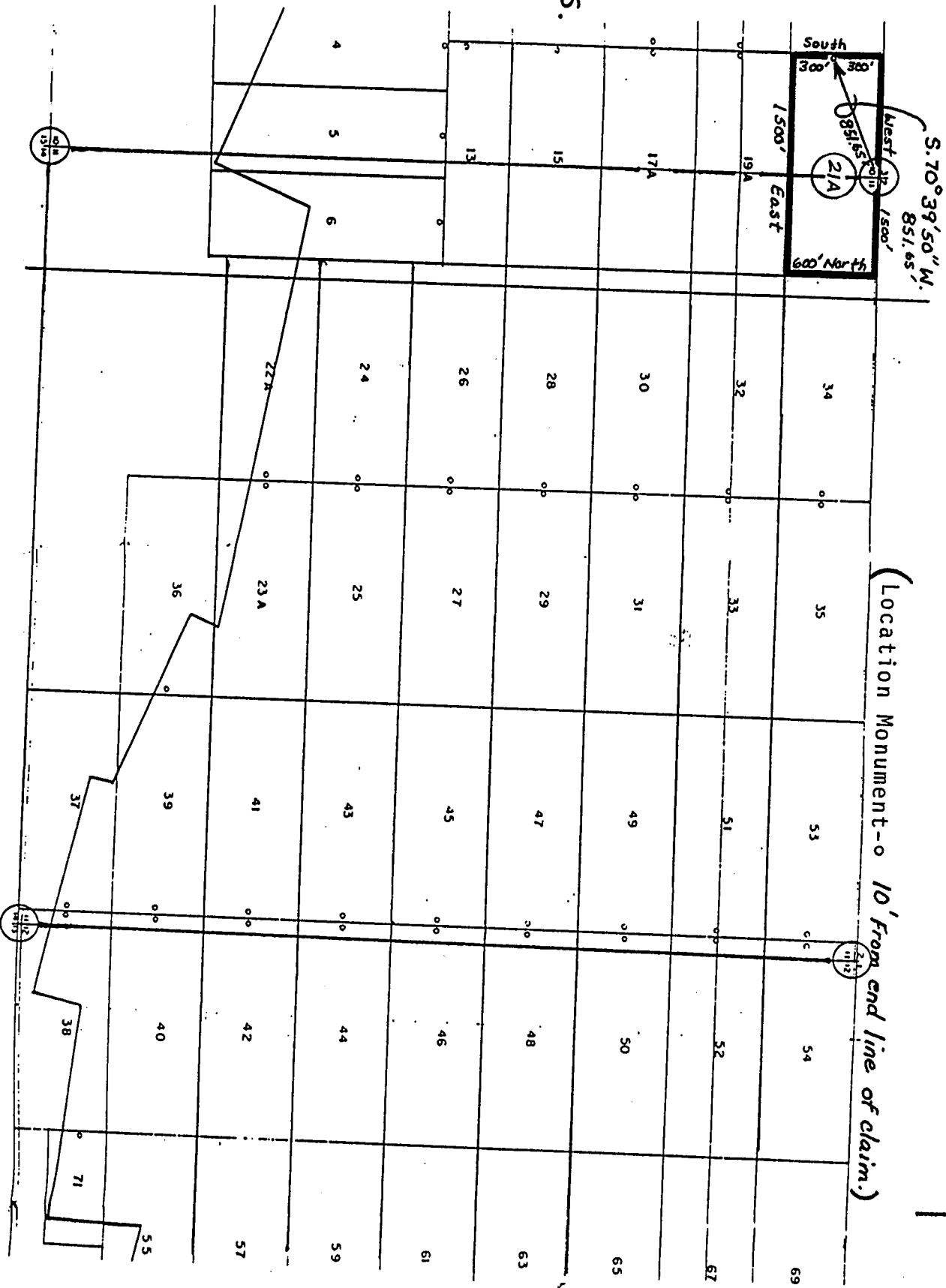
BY William C Conroy Agent

RECEIVED
B.L.M. AZ STATE OFFICE
FEB 24 1988
7:45 A.M.
PHOENIX, ARIZONA

A MC 280843

23 S.

R. 24 E.



(Location Monument - 10' From end line of claim.)

1 inch = 1000 feet

Map of the COCHISE No. 21A lode mining claim

Owned by: Phelps Dodge Corporation
 P.O. Box 50427
 Tucson, Arizona 85703

Township 23 South
 Range 24 East
 Cochise County, Arizona

Corner and location monuments consist of 2" x 2" wooden posts projecting at least 4 feet above the ground.

RECEIVED
 B.L.M. AZ STATE OFFICE

FEB 24 1988

7:45 A.M.
 PHOENIX, ARIZONA

A MC 280843

NOTICE OF LOCATION

(Lode Claim)

NOTICE IS HEREBY GIVEN that PHELPS DODGE CORPORATION, whose mailing address is P. O. Box 50427, Tucson, Arizona 85703, by its undersigned agent, makes this location of the COCHISE No. 22A lode mining claim, in the Warren Mining District, Cochise County, Arizona.

The general course of the claim is from East to West, and said claim is located within the SW/4, _____, _____, _____ quarter(s) of Section(s) 11, Township 23 South Range 24 East GSRB&M, Cochise County, Arizona.

This claim is 1500 feet in length and 600 feet in width.

This Notice of Location is posted on the center line of the claim.

The claim runs from the location monument on which this notice is posted 10 feet in a East direction to the East end line and 1490 feet in a West direction to the West end line. The claim boundaries are marked by six monuments, one at each corner and one at the center of each end line. The location monument on which this notice is posted is situated within Section 11, Township 23 South Range 24 East, GSRB&M, Cochise County, Arizona, and is approximately N56°33'18"E 2255' from the SW Corner of Section 11, Township 23 South, Range 24 East, GSRB&M, Cochise County, Arizona.

The undersigned claims the ground as depicted on the map which is attached to a copy of this Notice of Location filed in the office of the County Recorder, Bisbee, Arizona.

The claim has been monumented in accordance with State and Federal law. Corner and location monuments are substantial posts projecting at least four feet above the ground.

Located, dated, and posted on the ground this 10 day of DECEMBER, 1987. AT 10:13 AM

Witness PHELPS DODGE CORPORATION (owner)

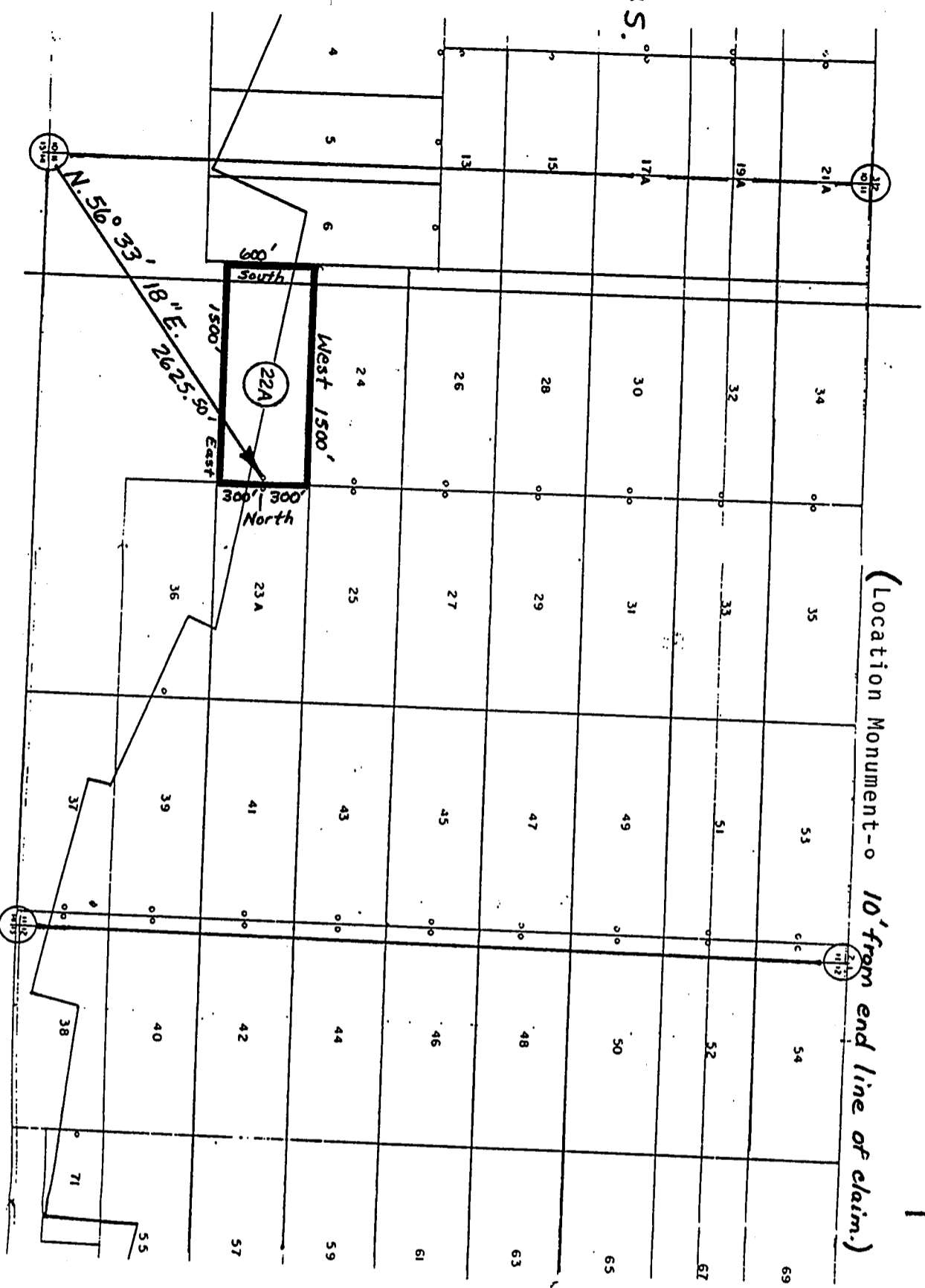
By William C. Conroy Agent

RECEIVED
B.L.M. AZ STATE OFFICE
FEB 24 1988
7:45 A.M.
PHOENIX, ARIZONA

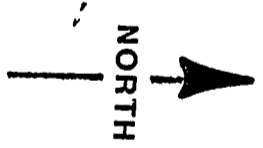
A MC 280844

:23 S.

R. 24 E.



(Location Monument - 10' from end line of claim.)



1 inch = 1000 feet

Map of the COCHISE No. 22A lode mining claim

Owned by: Phelps Dodge Corporation
P.O. Box 50427
Tucson, Arizona 85703

Township 23 South
Range 24 East
Cochise County, Arizona

Corner and location monuments consist of 2" X 2" wooden posts projecting at least 4 feet above the ground.

RECEIVED
B.L.M. AZ STATE OFFICE

FEB 24 1988

7:45 A.M.
PHOENIX, ARIZONA

A MC 280844

NOTICE OF LOCATION

(Lode Claim)

NOTICE IS HEREBY GIVEN that PHELPS DODGE CORPORATION, whose mailing address is P. O. Box 50427, Tucson, Arizona 85703, by its undersigned agent, makes this location of the COCHISE No. 23A lode mining claim, in the WARREN Mining District, COCHISE County, Arizona.

The general course of the claim is from WEST to EAST, and said claim is located within the SE 1/4, AND THE SW 1/4, _____, quarter(s) of Section(s) 11, Township 23 SOUTH, Range 24 EAST GSRB&M, COCHISE County, Arizona.

This claim is 1500 feet in length and 600 feet in width.

This Notice of Location is posted on the center line of the claim.

The claim runs from the location monument on which this notice is posted 10 feet in a WEST direction to the WEST end line and 1490 feet in a EAST direction to the EAST end line. The claim boundaries are marked by six monuments, one at each corner and one at the center of each end line. The location monument on which this notice is posted is situated within Section 11, Township 23 S, Range 24 E, GSRB&M, COCHISE County, Arizona, and is approximately N56°44'4"E 2638' from the SW Corner of Section 11, Township 23 S, Range 24 E, GSRB&M, COCHISE County, Arizona.

The undersigned claims the ground as depicted on the map which is attached to a copy of this Notice of Location filed in the office of the County Recorder, Bisbee, Arizona.

The claim has been monumented in accordance with State and Federal law. Corner and location monuments are substantial posts projecting at least four feet above the ground.

Located, dated, and posted on the ground this 10 day of DECEMBER, 1987. AT 10:14 AM

Witness PHELPS DODGE CORPORATION (owner)

By William C. Conroy Agent

RECEIVED
B.L.M. AZ STATE OFFICE

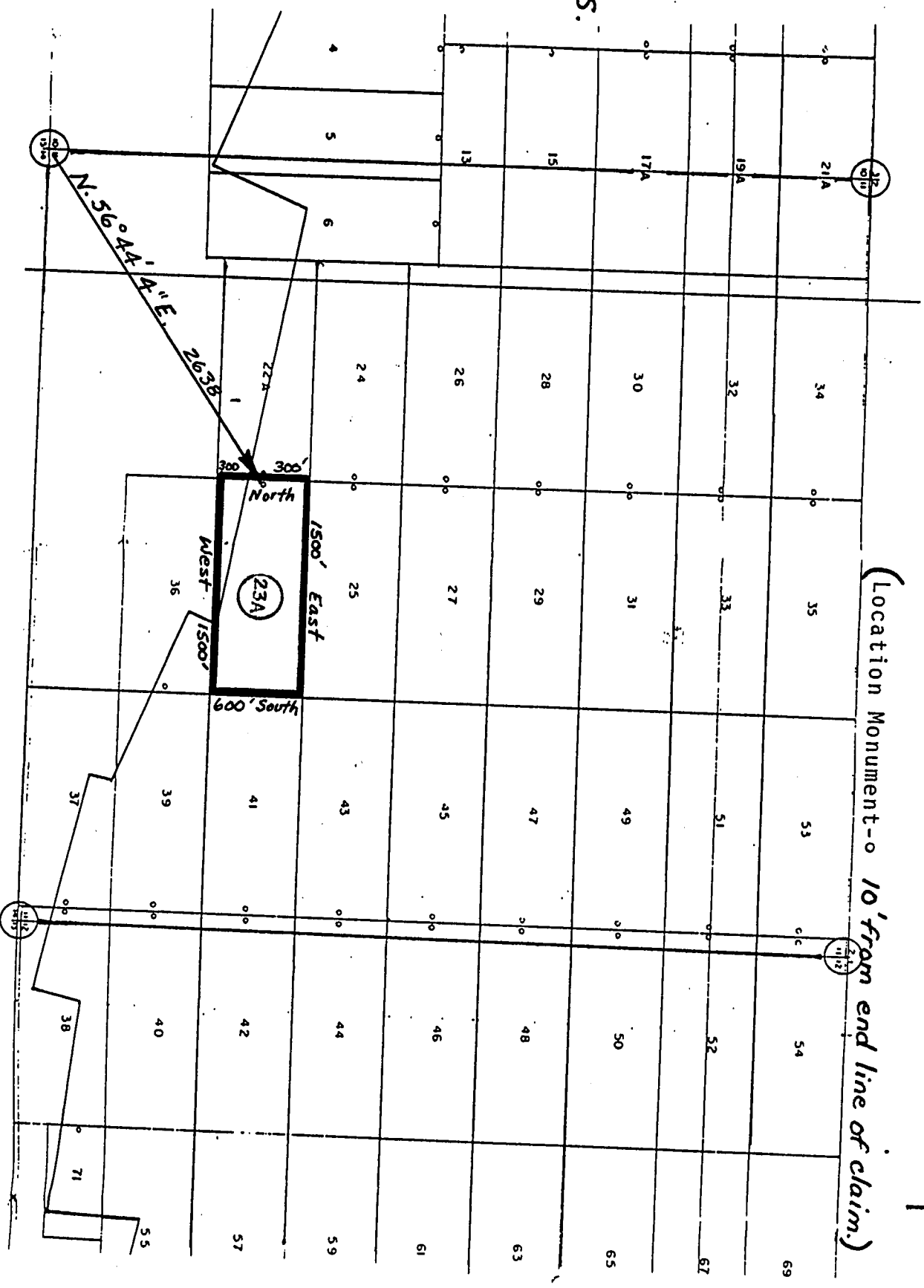
FEB 24 1988

7:45 A.M.
PHOENIX, ARIZONA

A MC 280845

235.

R. 24 E.



1 inch = 1000 feet

Map of the COCHISE No. 23A lode mining claim
 Owned by: Phelps Dodge Corporation
 P.O. Box 50427
 Tucson, Arizona 85703

Township 23 South
 Range 24 East
 Cochise County, Arizona

Corner and location monuments consist
 of 2" X 2" wooden posts projecting at
 least 4 feet above the ground.

RECEIVED
 B.L.M. AZ STATE OFFICE

FEB 24 1988

7:45 A.M.
 PHOENIX, ARIZONA

A MC 280845